ATTACHMENT

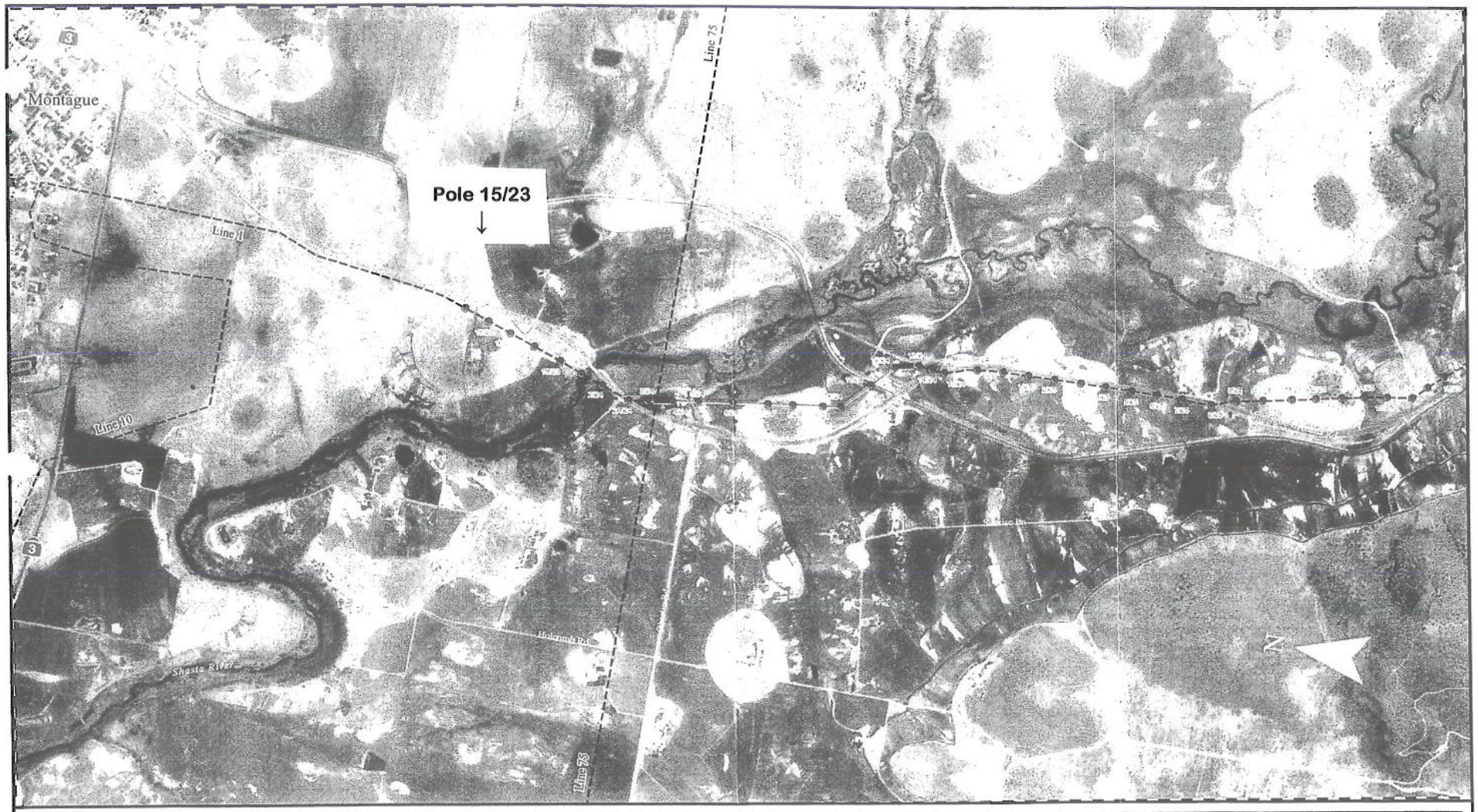

Legend

- Existing Pole Location
- Proposed New Pole Location
- Project Centerline
- Existing Access Road
- New Access Road
- Existing Transmission Line
- Pull / Tension Site
- Page Boundary

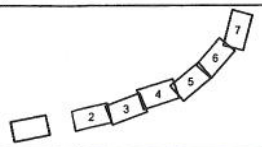

Yreka / Weed Transmission Upgrade Project

Figure 2-4 Project Map

0 500 1,000 2,000 3,000 4,000

Feet

POWER ENGINEERS

Page 1 of 7

PACIFICORP
PACIFIC POWER UTAH POWER



Legend

- Existing Pole Location
- Proposed New Pole Location
- Project Centerline
- Existing Access Road
- New Access Road
- Existing Transmission Line
- Pull / Tension Site
- Page Boundary

1 2 3 4 5 6

Yreka / Weed Transmission Upgrade Project

Figure 2-4 Project Map

0 500 1,000 2,000 3,000 4,000

Feet

POWER ENGINEERS

Page 7 of 7

PACIFICORP PACIFIC POWER UTAH POWER

W:\Ens_Projects\108539_Pacificorp_Weed\GIS\Apps\Figure_2-4_Project_Map_Book.mxd

108539401_Fig2-4_Rev2_102705_TDH

(END OF ATTACHMENT)