VICINITY MAP

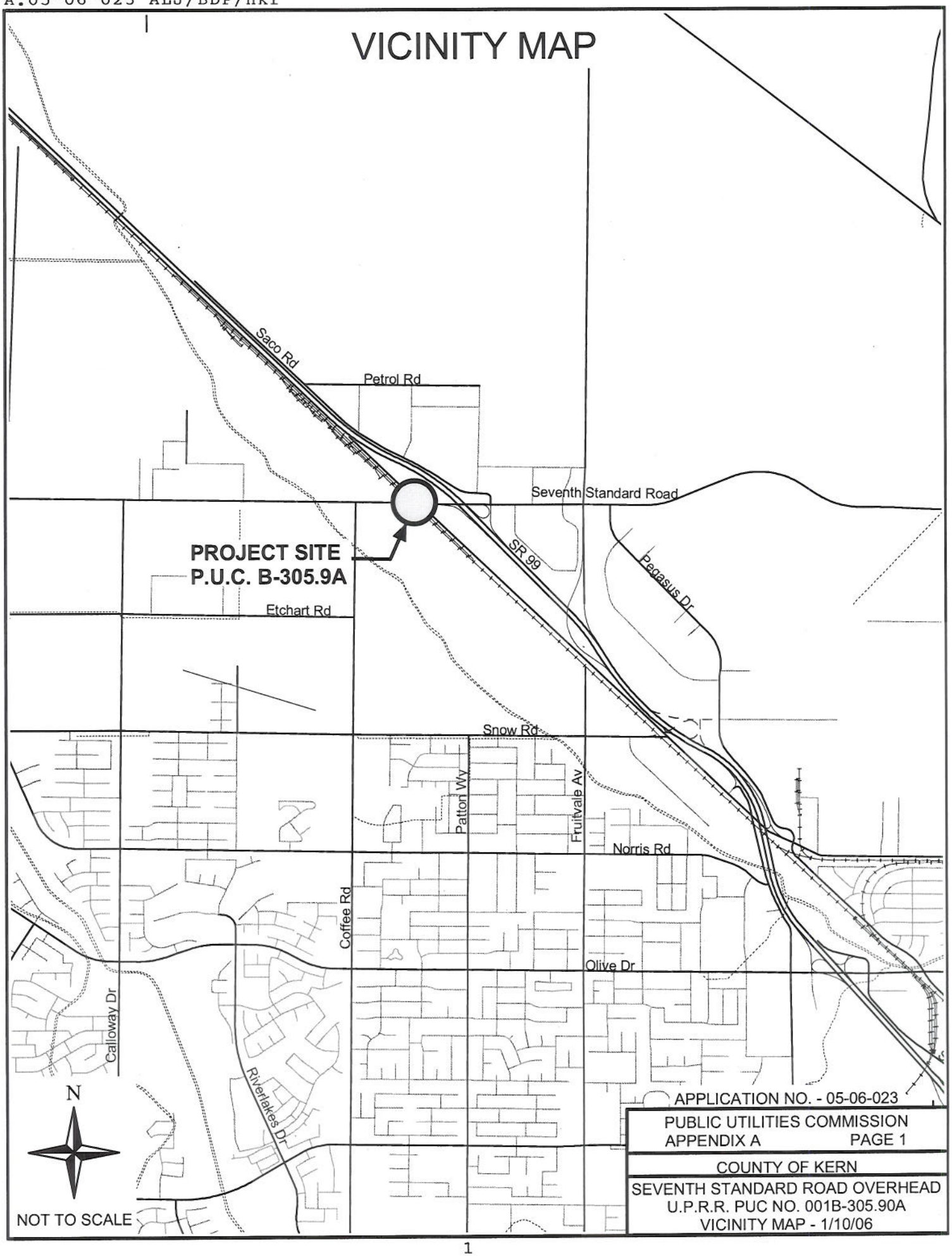

APPLICATION NO. - 05-06-023

PUBLIC UTILITIES COMMISSION
APPENDIX A PAGE 1

COUNTY OF KERN

SEVENTH STANDARD ROAD OVERHEAD
U.P.R.R. PUC NO. 001B-305.90A
VICINITY MAP - 1/10/06

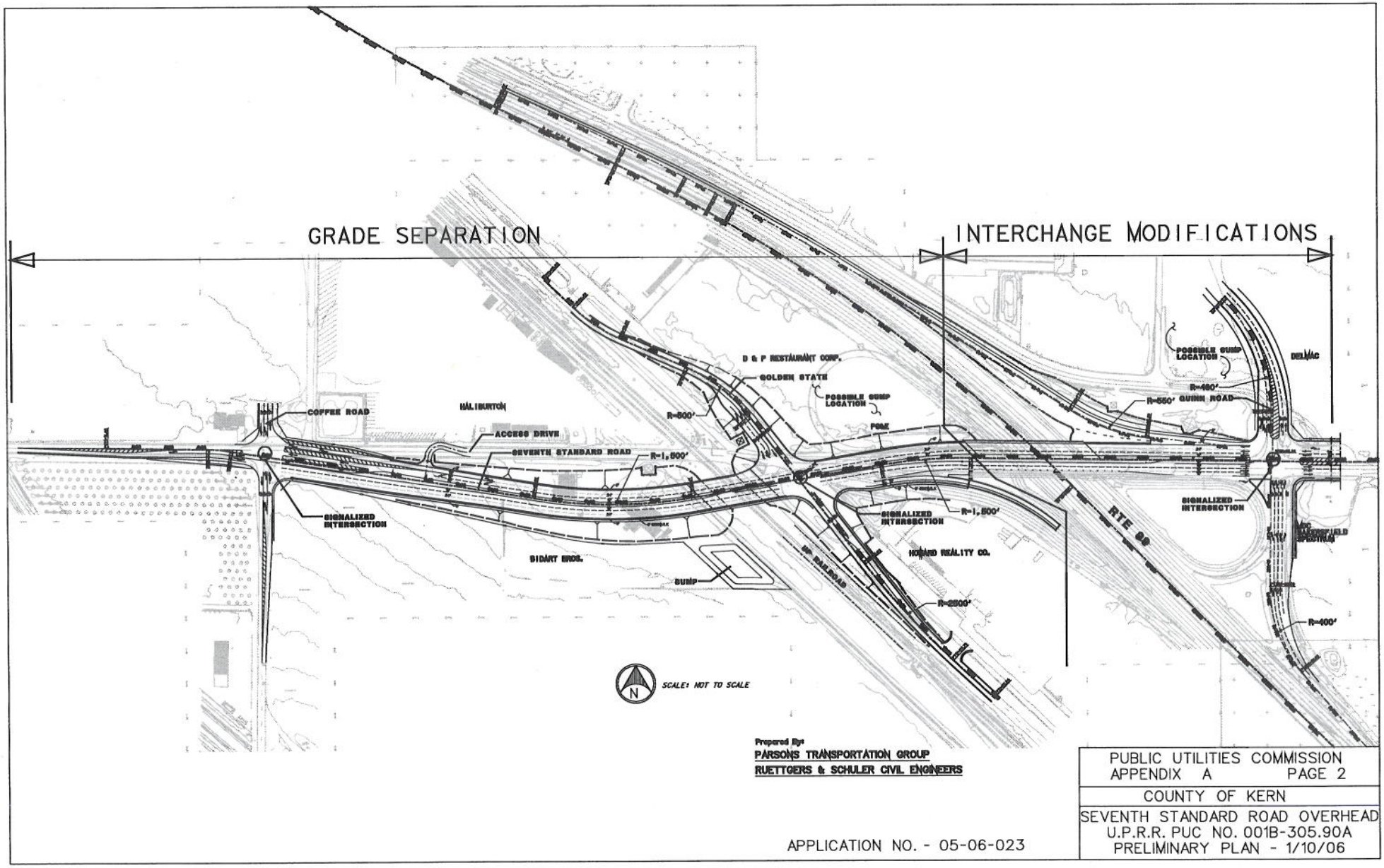

PUBLIC UTILITIES COMMISSION
APPENDIX A PAGE 2

COUNTY OF KERN

SEVENTH STANDARD ROAD OVERHEAD
U.P.R.R. PUC NO. 001B-305.90A
PRELIMINARY PLAN - 1/10/06

APPLICATION NO. - 05-06-023

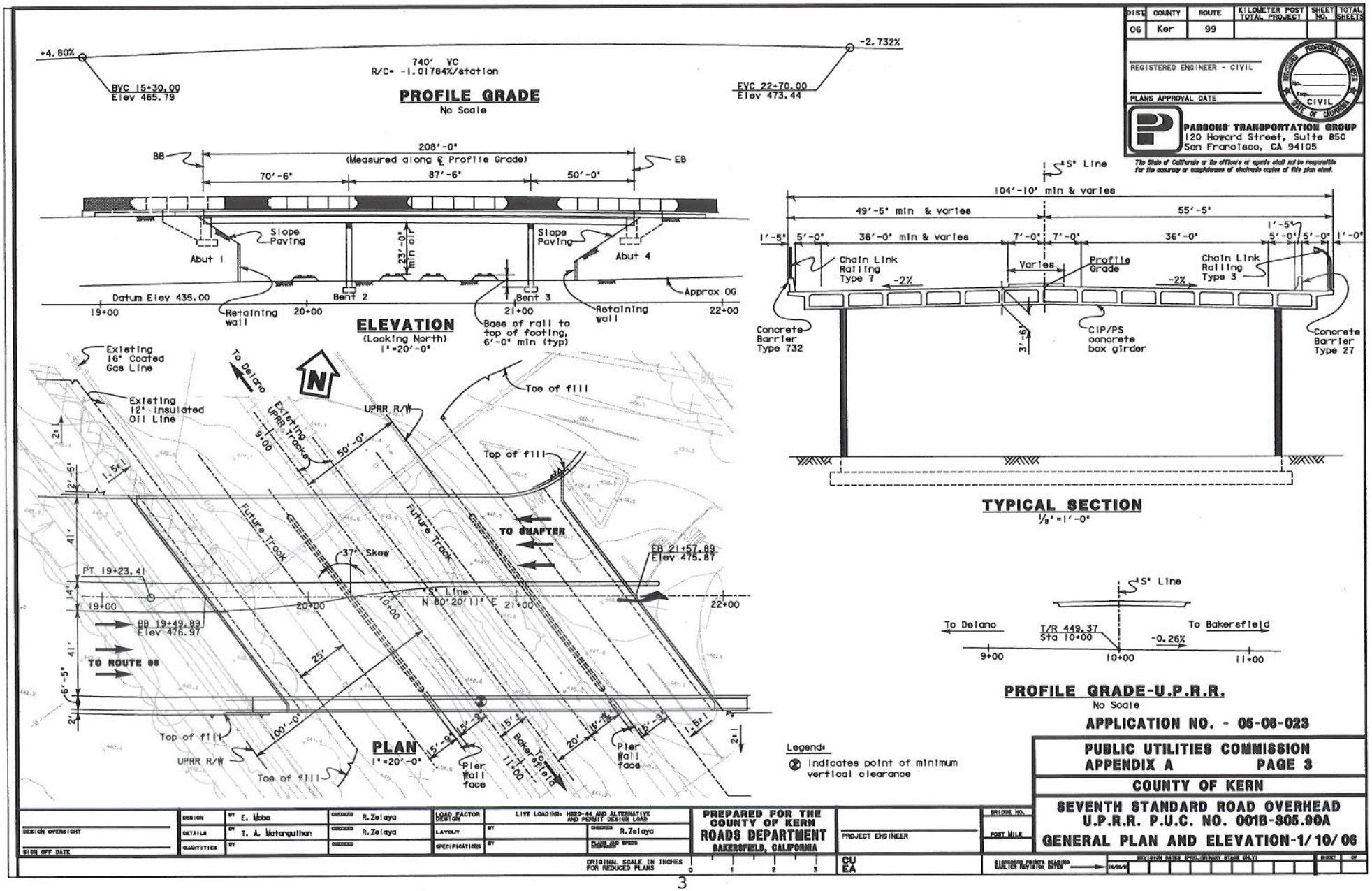

DIST	COUNTY	ROUTE	KILOMETER POST TOTAL PROJECT	SHEET NO.	TOTAL SHEETS
06	Ker	99			

REGISTERED ENGINEER - CIVIL

PLANS APPROVAL DATE

PROFESSIONAL ENGINEER CIVIL STATE OF CALIFORNIA

PARSONS TRANSPORTATION GROUP
120 Howard Street, Suite 850
San Francisco, CA 94105

The State of California or its officers or agents shall not be responsible for the accuracy or completeness of electronic copies of this plan sheet.

APPLICATION NO. - 05-06-023

PUBLIC UTILITIES COMMISSION
APPENDIX A PAGE 3

COUNTY OF KERN

SEVENTH STANDARD ROAD OVERHEAD
U.P.R.R. P.U.C. NO. 001B-305.90A

GENERAL PLAN AND ELEVATION-1/10/06

DESIGN OVERSIGHT	DESIGN BY E. Mobo	CHECKED R. Zelaya	LOAD FACTOR DESIGN	LIVE LOADING: HS20-44 AND ALTERNATIVE AND PERMIT DESIGN LOAD	PREPARED FOR THE COUNTY OF KERN ROADS DEPARTMENT BAKERSFIELD, CALIFORNIA
DETAILS BY T. A. Watanguihan	CHECKED R. Zelaya	LAYOUT BY	CHECKED R. Zelaya		
SIGN OFF DATE	QUANTITIES BY	CHECKED	SPECIFICATIONS BY	CHECKED	

PROJECT ENGINEER

BRIDGE NO.

POST MILE

ORIGINAL SCALE IN INCHES FOR REDUCED PLANS 0 1 2 3

CU
EA

REVISION DATES (PRELIMINARY STAGE ONLY)

SHEET OF

(END OF APPENDIX A)