FILED
01/05/21
04:59 PM

A2101008

EXHIBIT C

Middle Running-Segment 1

Legend: [S1-2: Wild Wash Br (G6)]- Group 6 Segment 1 bridge location 2 where HSR Underpass over Wild Wash Bridge

Legend: [S1-3: Wild Wash Rd OC (G1)]- Group 1 Segment 1 Existing bridge location 3 [Caltrans Bridge name - Wild Wash Rd Overcrossing]

Side Running-Segment 1

Legend: [SR-2: Wild Wash Br]- Group 3 Side running bridge location 2 where HSR Underpass over Wild Wash Bridge

Legend: [SR-3: Wild Wash Rd OH]- Group 3 Side running location 3 where HSR Overhead below Wild Wash Rd

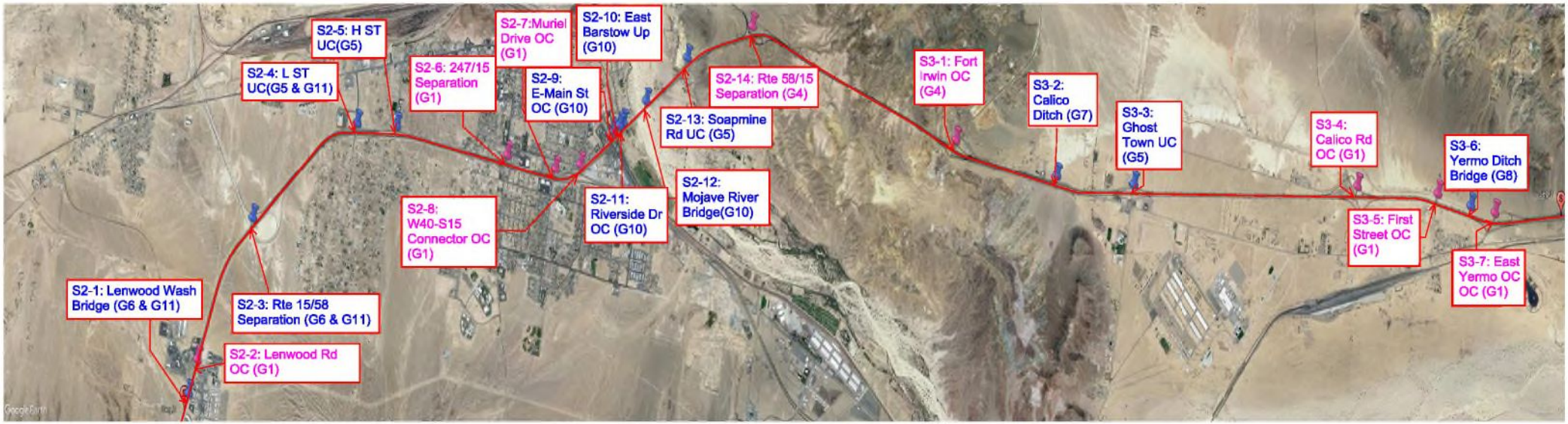

Segment 2

Legend:[S2-2: Lenwood Rd OC (G1)]- Group 1 Segment 2 bridge location 2 where HSR goes under existing Lenwood Rd Overcrossing

Legend:Group 10 Viaduct include S2-9,S2-10,S2-11,and S2-12.

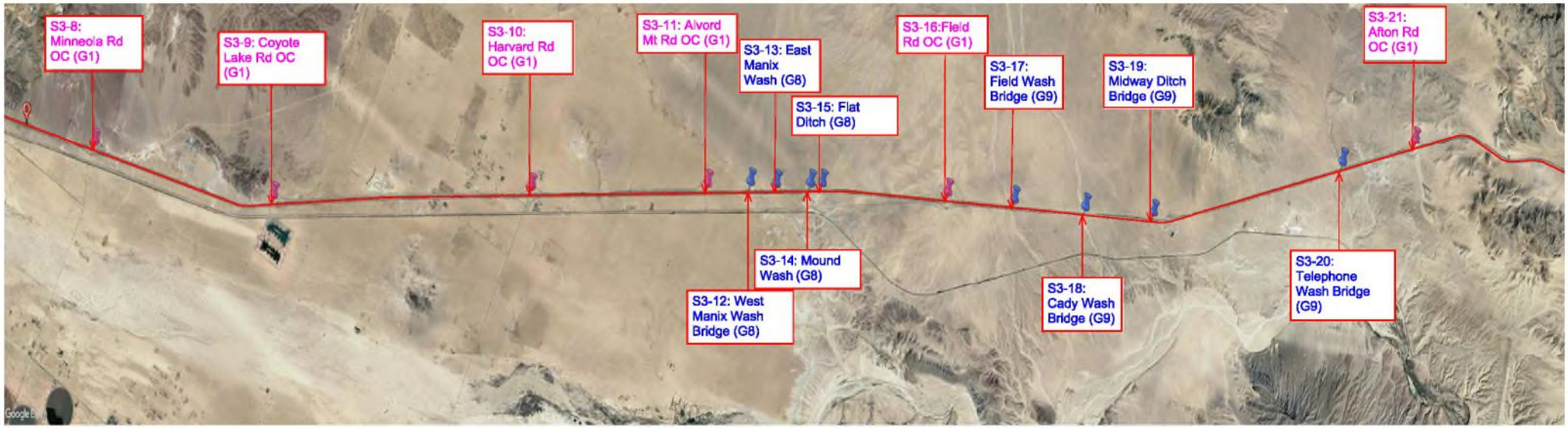

Segment 3

Segment 4 -1

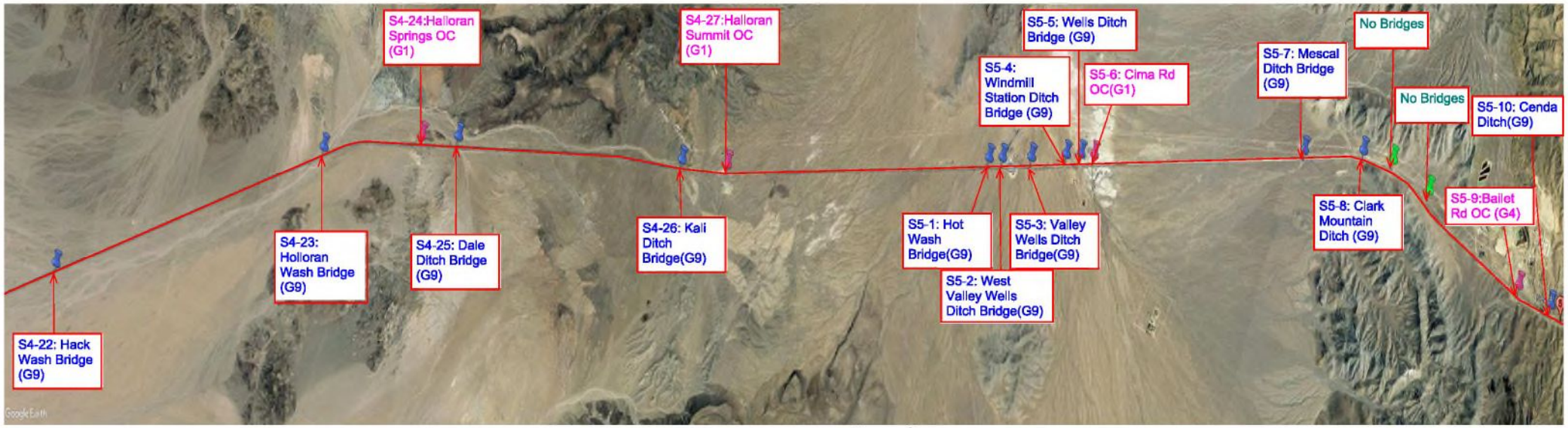

Segment 4 -2

S5-11: Wheaton Wash Bridge (G8)
S5-12: Wheaton Springs Wash Bridge (G8)
S5-13: Nipton Rd OC (G8)
S5-14: Ivanpah Ditch Bridge (G8)
S5-15: Dry Lake Ditch Bridge (G8)
S5-16: Yates Well Rd OC (G1/2)
Google Earth

Segment 5