



**FILED**

01/02/24

04:59 PM

A2303003

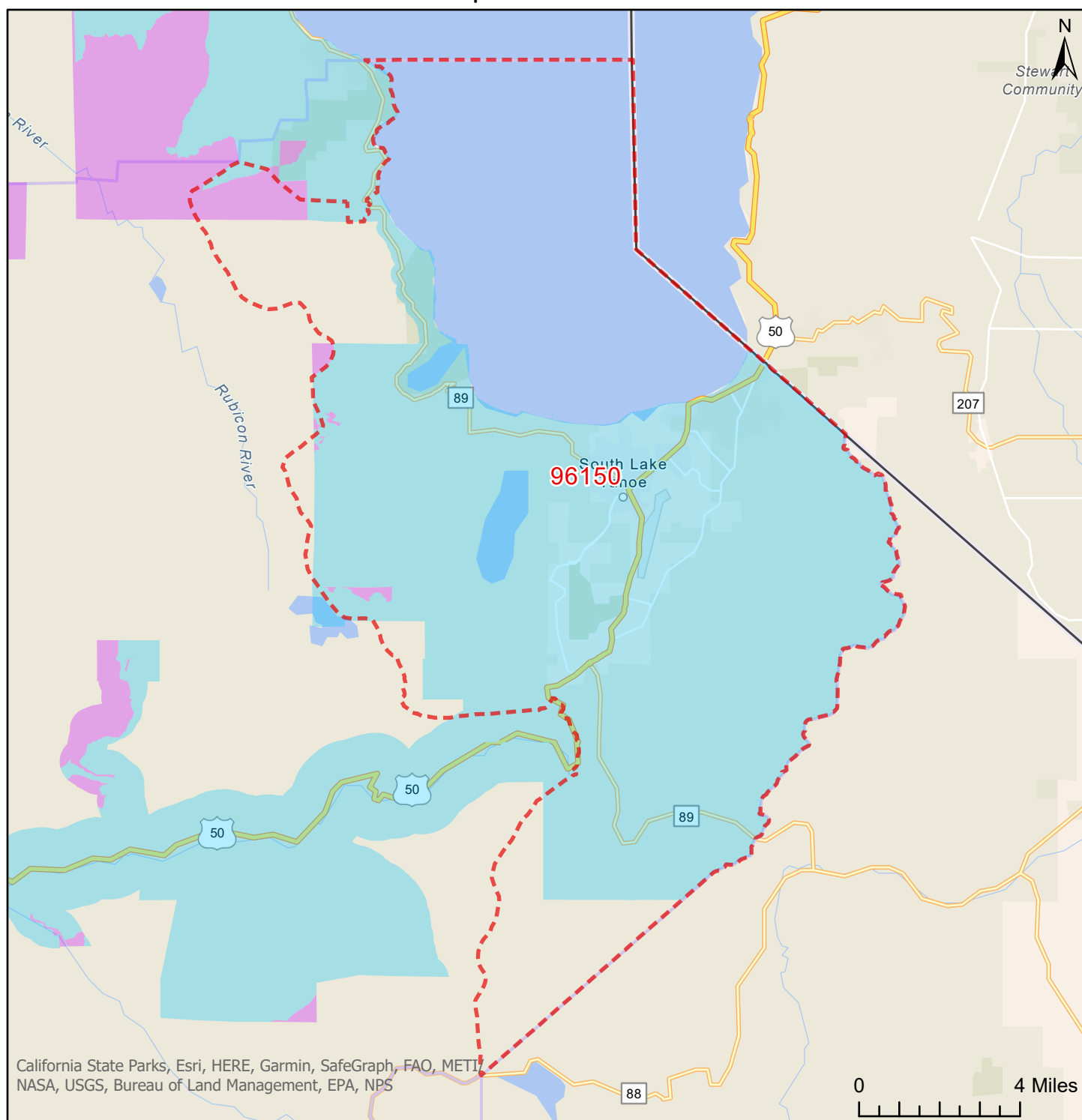
**ATTACHMENT 4**

**MAPS**

**A.23-03-003**


**SAMPLE OF TEN ZIP-CODE-LEVEL MAPS FOR CUSTOMER NOTICES**

Territory AT&T California Seeks to  
Withdraw from as a Carrier of Last Resort (COLR)  
Zip Code 96150



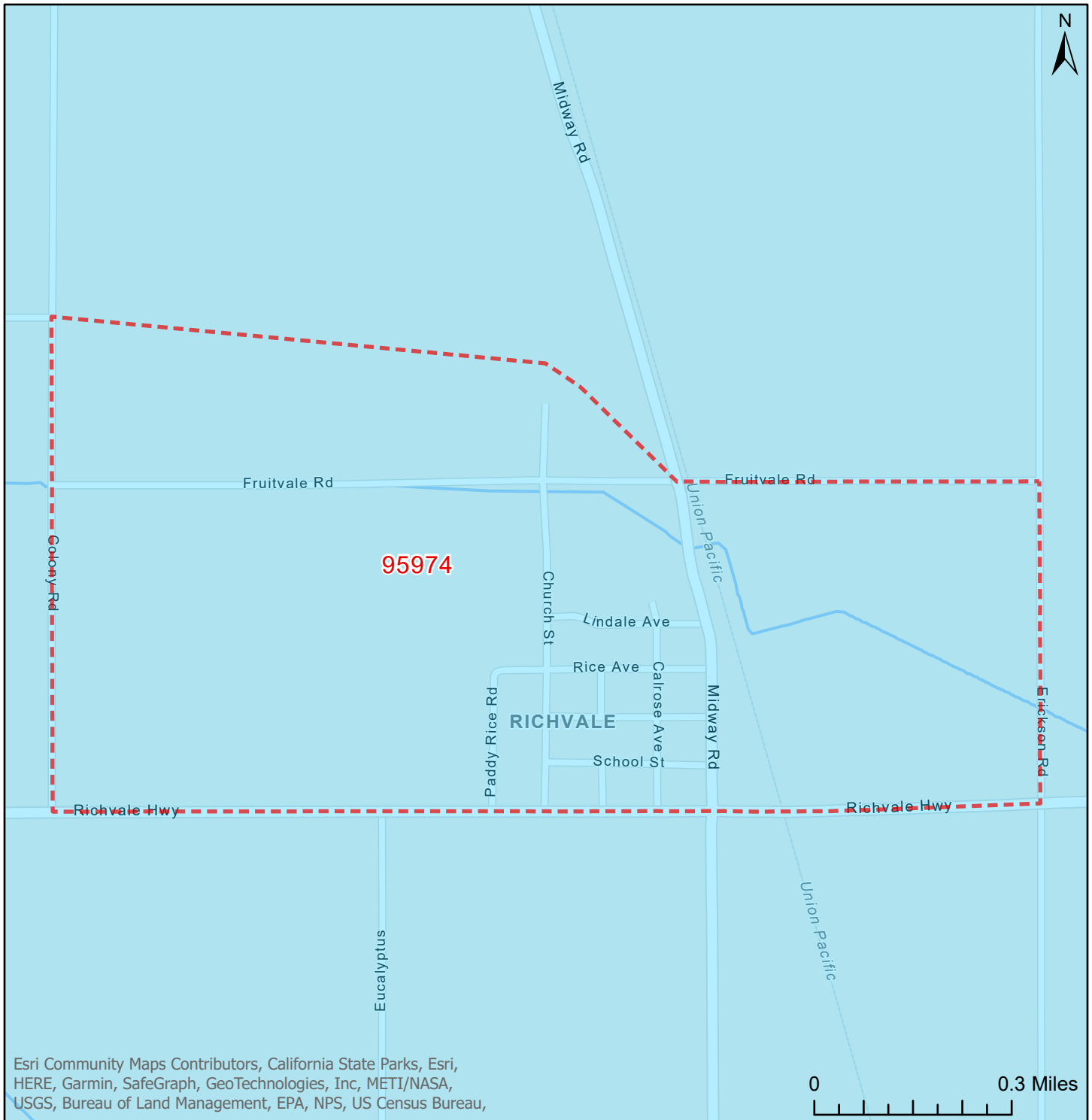
 Zip Code Area

 Blue shaded sections represent the territory AT&T California seeks to withdraw from as a COLR

 Violet shaded sections represent the territory AT&T California may seek to withdraw from as a COLR in the future through a streamlined advice letter process


An online version of this map with address lookup is available here: <http://pub.att.com/COLRmap>

Territory AT&T California Seeks to  
Withdraw from as a Carrier of Last Resort (COLR)  
Zip Code 95974



 Zip Code Area

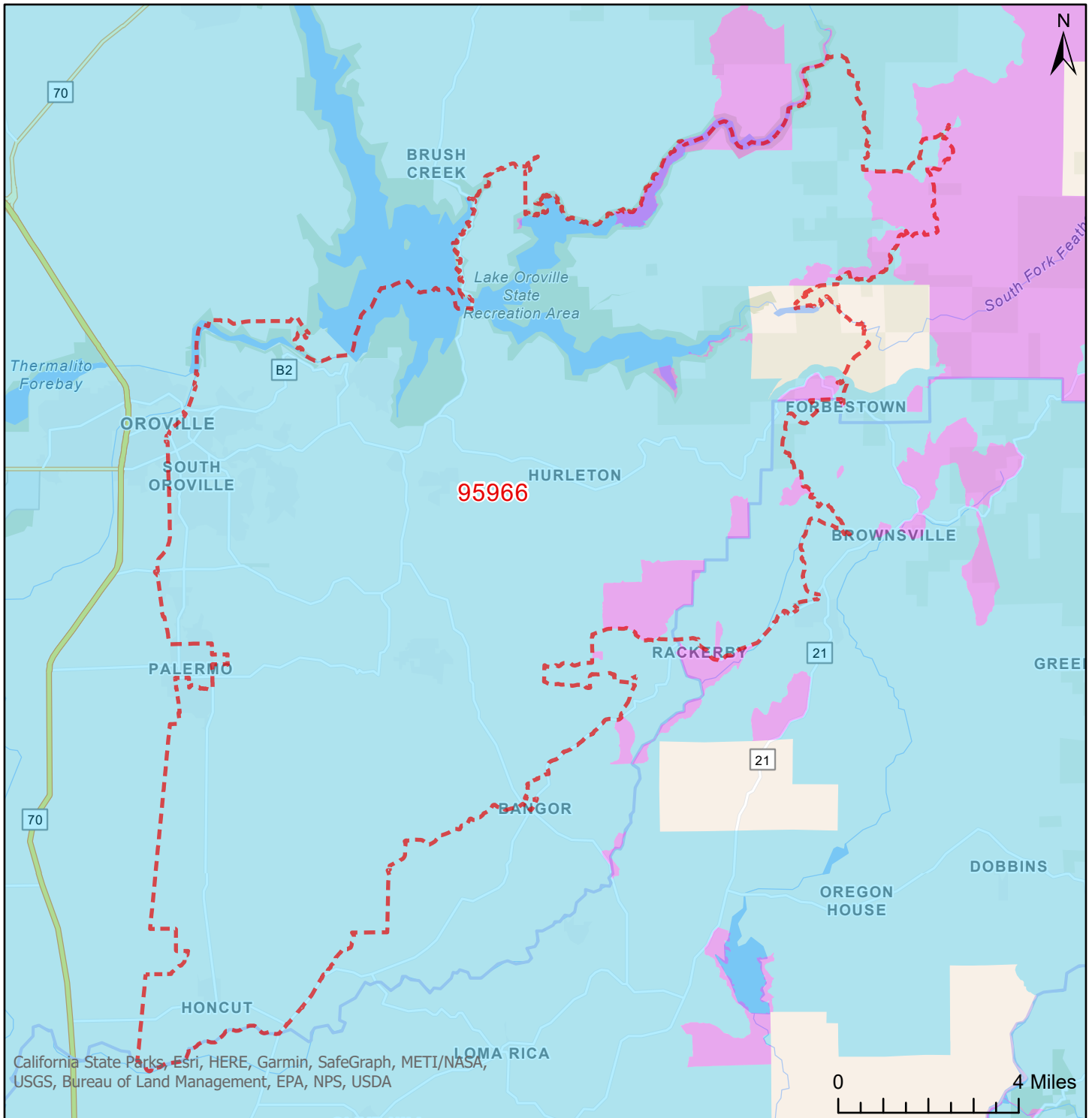
 Blue shaded sections represent the territory AT&T California seeks to withdraw from as a COLR

 Violet shaded sections represent the territory AT&T California may seek to withdraw from as a COLR in the future through a streamlined advice letter process

An online version of this map with address lookup is available here: <http://pub.att.com/COLRmap>




Territory AT&T California Seeks to  
Withdraw from as a Carrier of Last Resort (COLR)  
Zip Code 95966



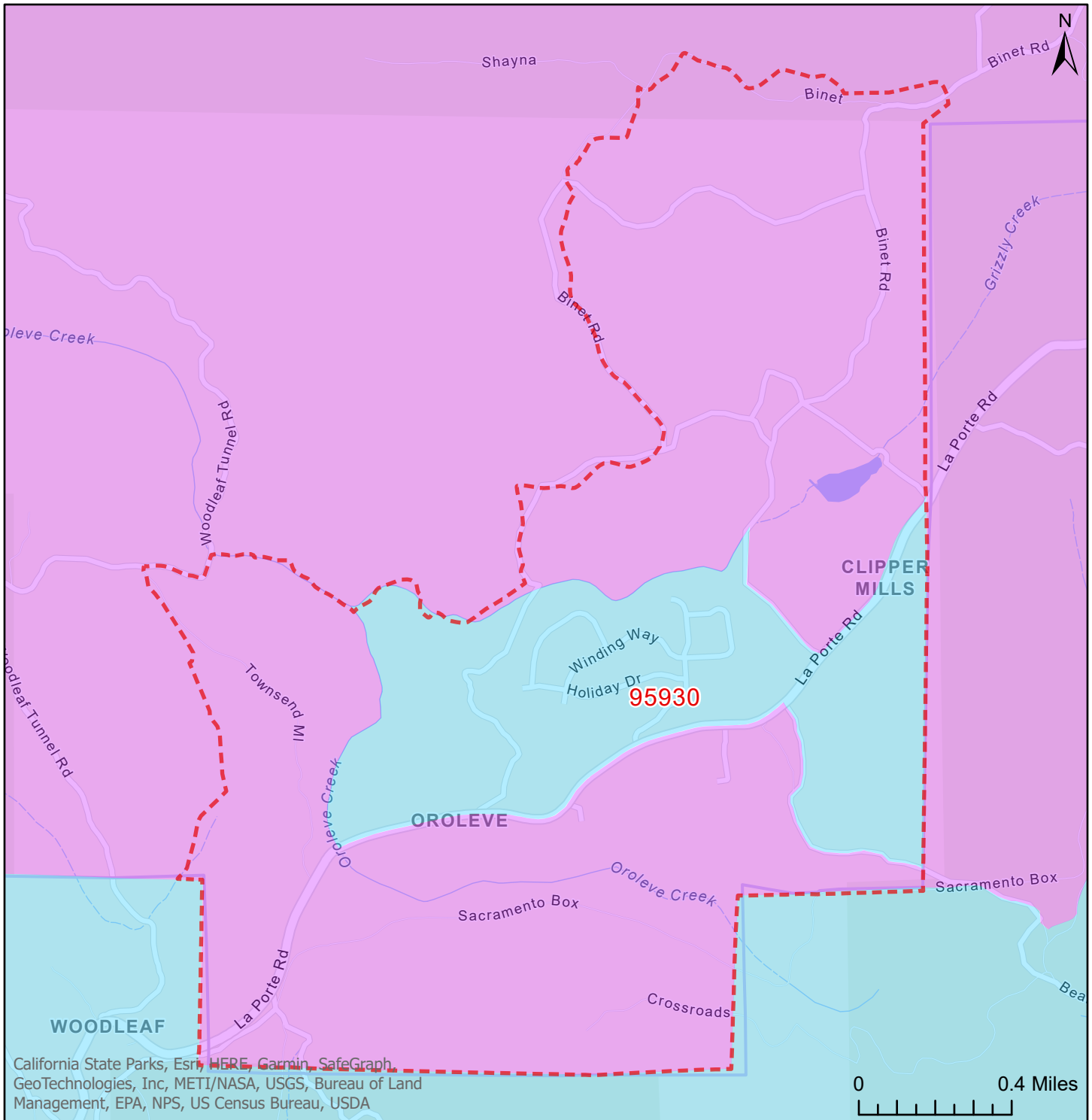
 Zip Code Area

 Blue shaded sections represent the territory AT&T California seeks to withdraw from as a COLR

 Violet shaded sections represent the territory AT&T California may seek to withdraw from as a COLR in the future through a streamlined advice letter process


An online version of this map with address lookup is available here: <http://pub.att.com/COLRmap>

Territory AT&T California Seeks to  
Withdraw from as a Carrier of Last Resort (COLR)  
Zip Code 95930



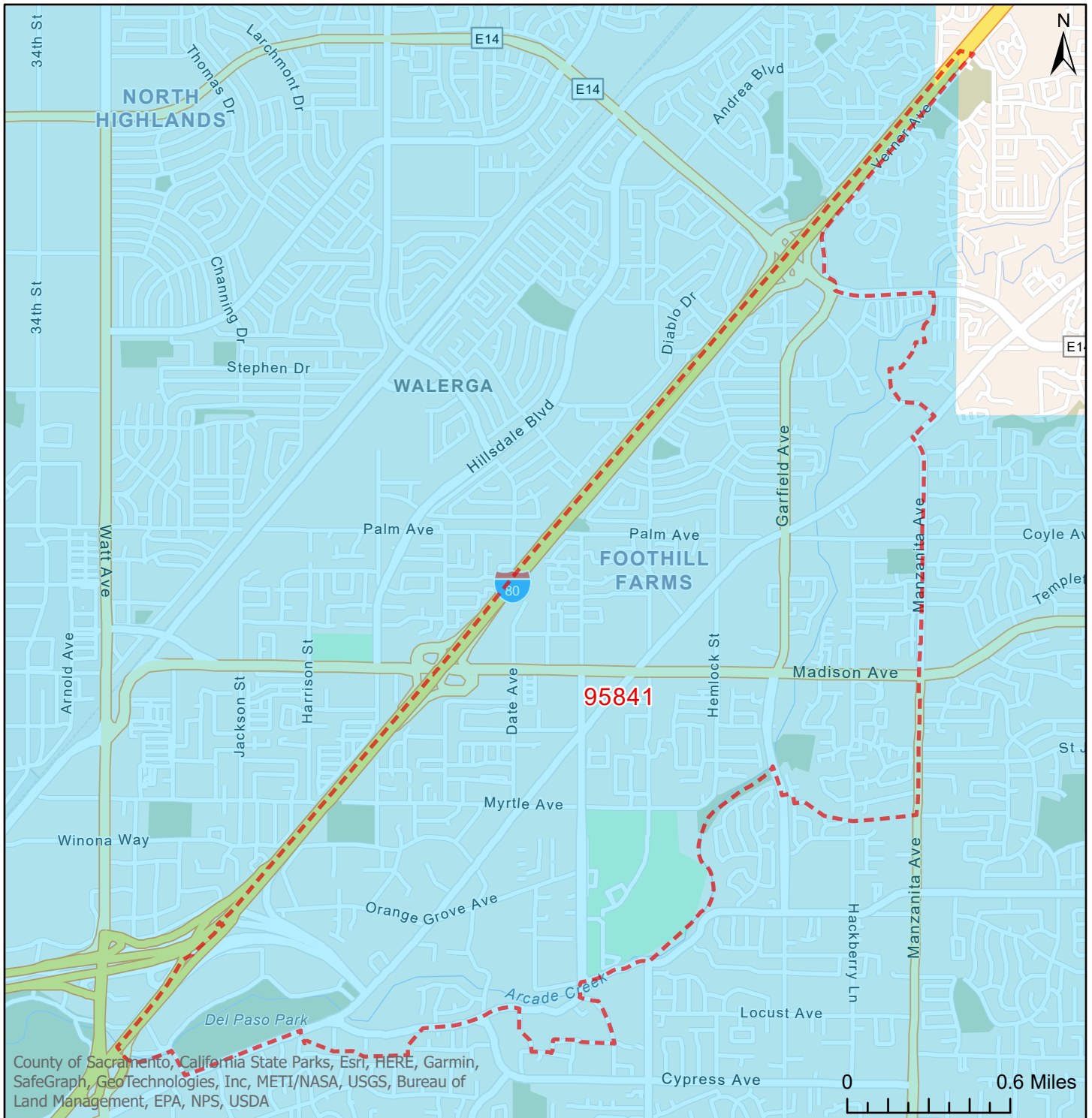
 Zip Code Area

 Blue shaded sections represent the territory AT&T California seeks to withdraw from as a COLR

 Violet shaded sections represent the territory AT&T California may seek to withdraw from as a COLR in the future through a streamlined advice letter process

An online version of this map with address lookup is available here: <http://pub.att.com/COLRmap>

Territory AT&T California Seeks to  
Withdraw from as a Carrier of Last Resort (COLR)  
Zip Code 95841



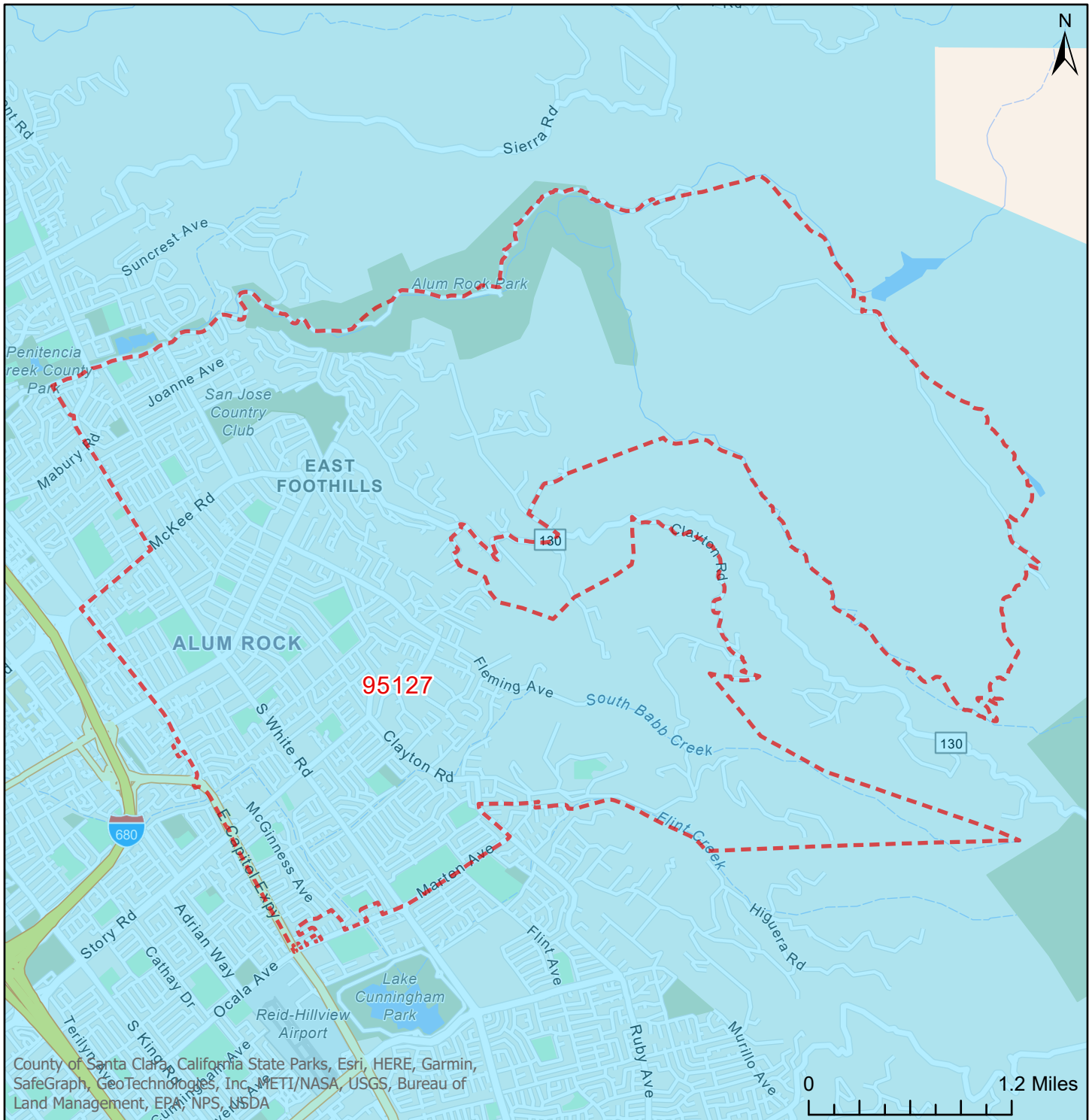
Zip Code Area

Blue shaded sections represent the territory AT&T California seeks to withdraw from as a COLR

Violet shaded sections represent the territory AT&T California may seek to withdraw from as a COLR in the future through a streamlined advice letter process


An online version of this map with address lookup is available here: <http://pub.att.com/COLRmap>

Territory AT&T California Seeks to  
Withdraw from as a Carrier of Last Resort (COLR)  
Zip Code 95127



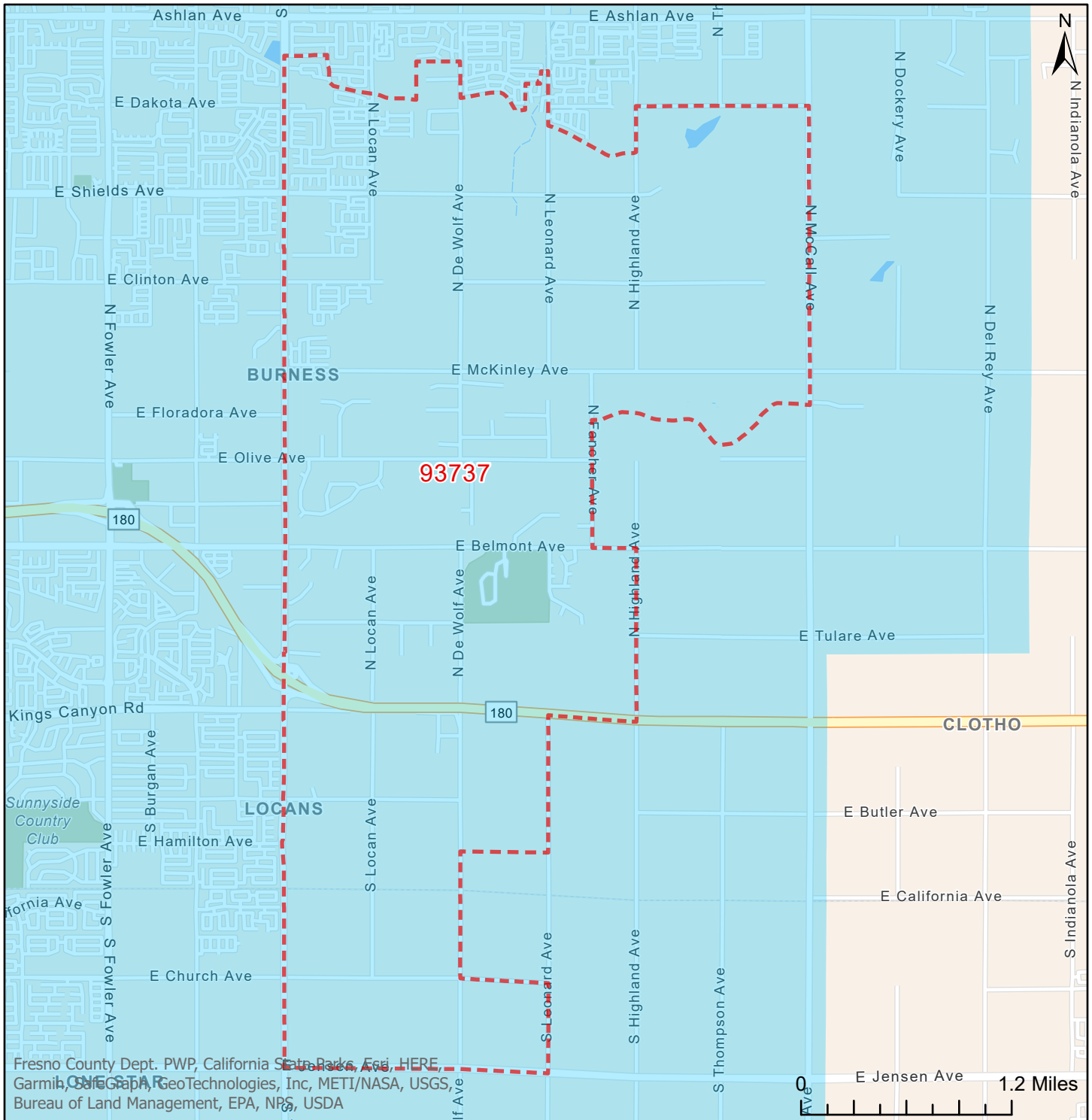
 Zip Code Area

 Blue shaded sections represent the territory AT&T California seeks to withdraw from as a COLR

 Violet shaded sections represent the territory AT&T California may seek to withdraw from as a COLR in the future through a streamlined advice letter process

An online version of this map with address lookup is available here: <http://pub.att.com/COLRmap>

# Territory AT&T California Seeks to Withdraw from as a Carrier of Last Resort (COLR) Zip Code 93737



Zip Code Area

Blue shaded sections represent the territory AT&T California seeks to withdraw from as a COLR


Violet shaded sections represent the territory AT&T California may seek to withdraw from as a COLR in the future through a streamlined advice letter process

An online version of this map with address lookup is available here: <http://pub.att.com/COLRmap>




Territory AT&T California Seeks to  
Withdraw from as a Carrier of Last Resort (COLR)  
Zip Code 93722



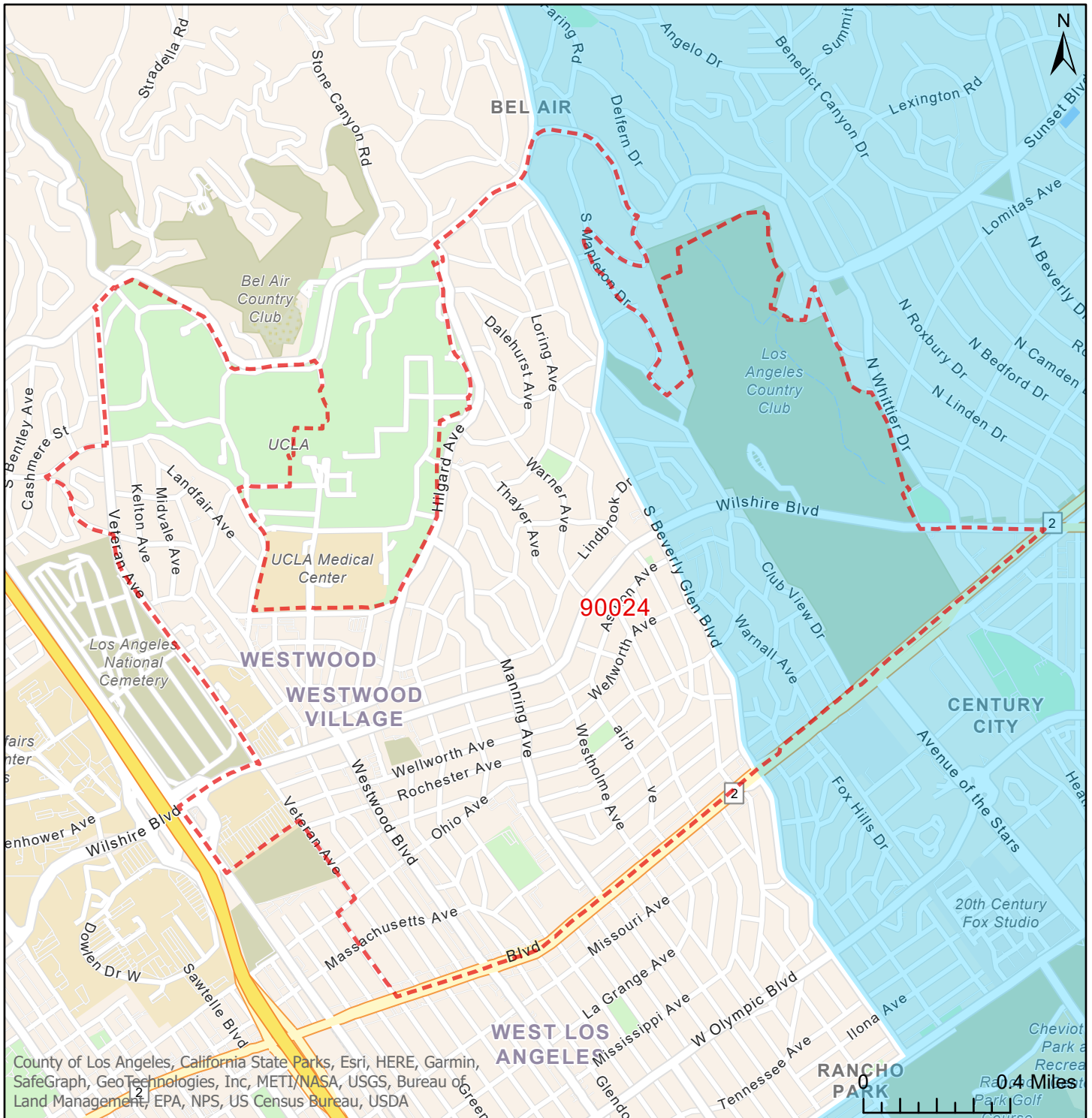
 Zip Code Area

 Blue shaded sections represent the territory AT&T California seeks to withdraw from as a COLR

 Violet shaded sections represent the territory AT&T California may seek to withdraw from as a COLR in the future through a streamlined advice letter process

An online version of this map with address lookup is available here: <http://pub.att.com/COLRmap>

# Territory AT&T California Seeks to Withdraw from as a Carrier of Last Resort (COLR) Zip Code 90024



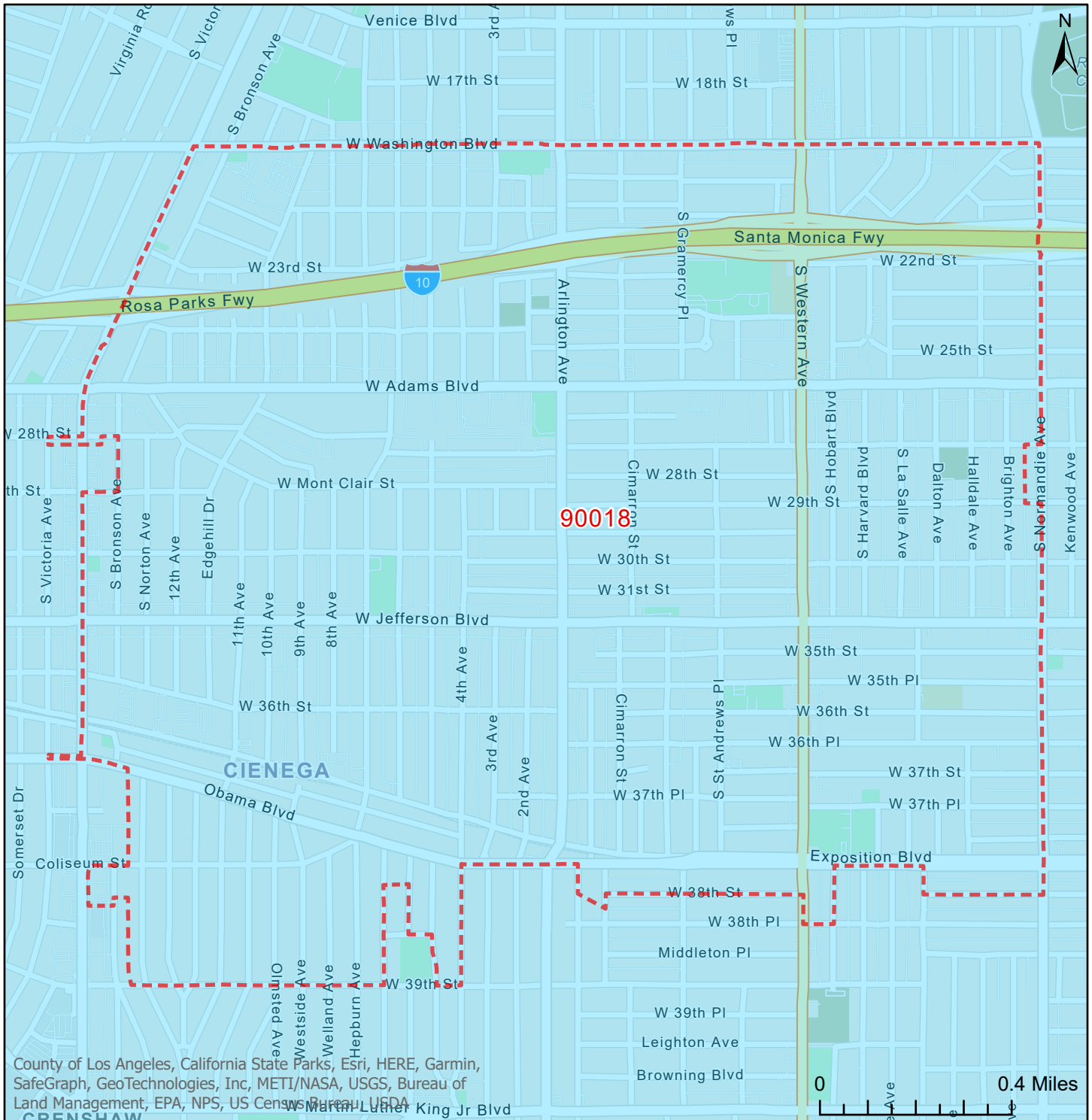
  Zip Code Area

Blue shaded sections represent the territory AT&T California seeks to withdraw from as a COLR

Violet shaded sections represent the territory AT&T California may seek to withdraw from as a COLR in the future through a streamlined advice letter process

An online version of this map with address lookup is available here: <http://pub.att.com/COLRmap>

# Territory AT&T California Seeks to Withdraw from as a Carrier of Last Resort (COLR) Zip Code 90018



Zip Code Area

Blue shaded sections represent the territory AT&T California seeks to withdraw from as a COLR

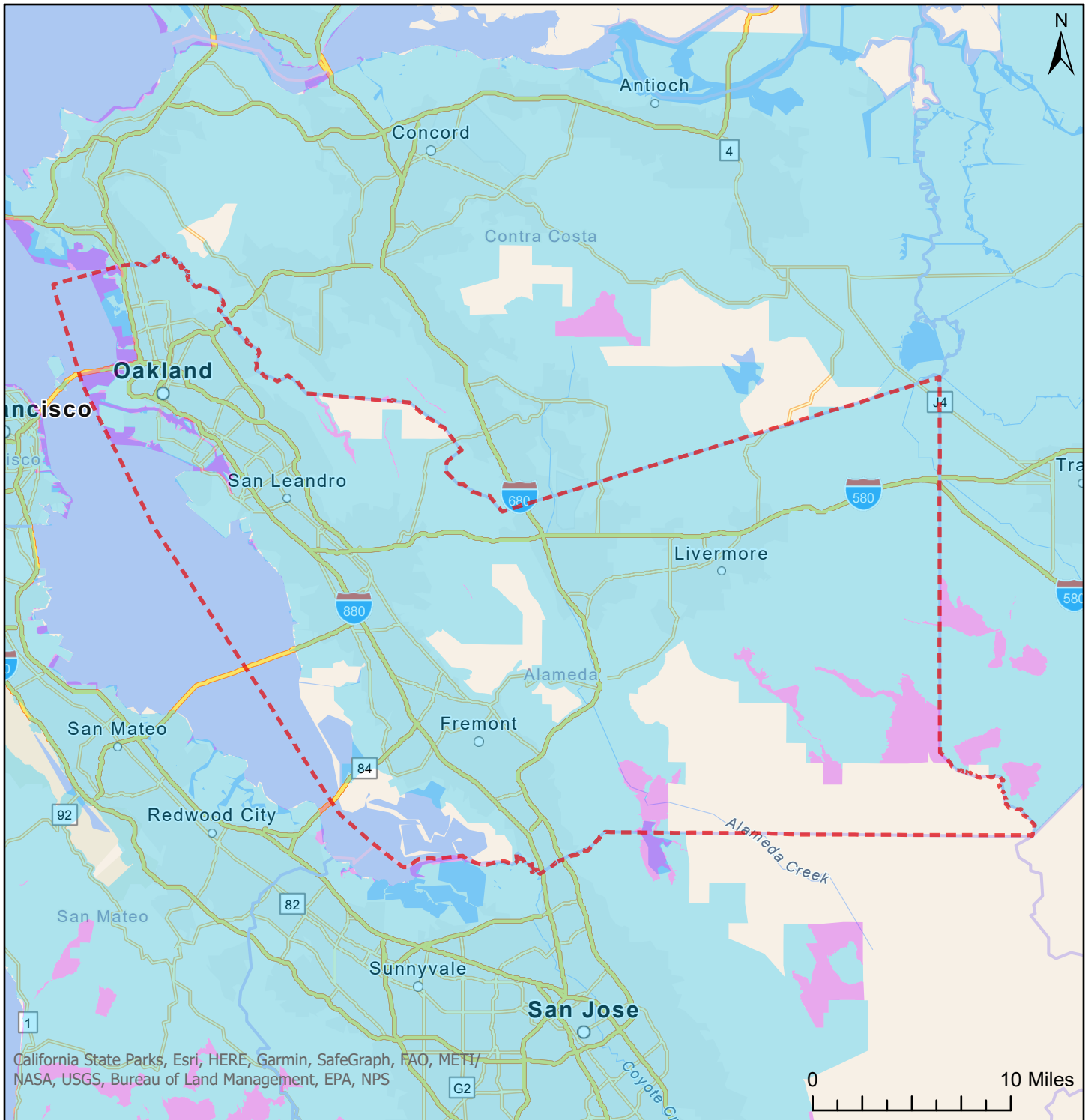
Violet shaded sections represent the territory AT&T California may seek to withdraw from as a COLR in the future through a streamlined advice letter process


An online version of this map with address lookup is available here: <http://pub.att.com/COLRmap>




**56 COUNTY-LEVEL MAPS FOR LOCAL GOVERNMENT AND TRIBAL LEADER NOTICES**

# Territory AT&T California Seeks to Withdraw from as a Carrier of Last Resort (COLR) Alameda County



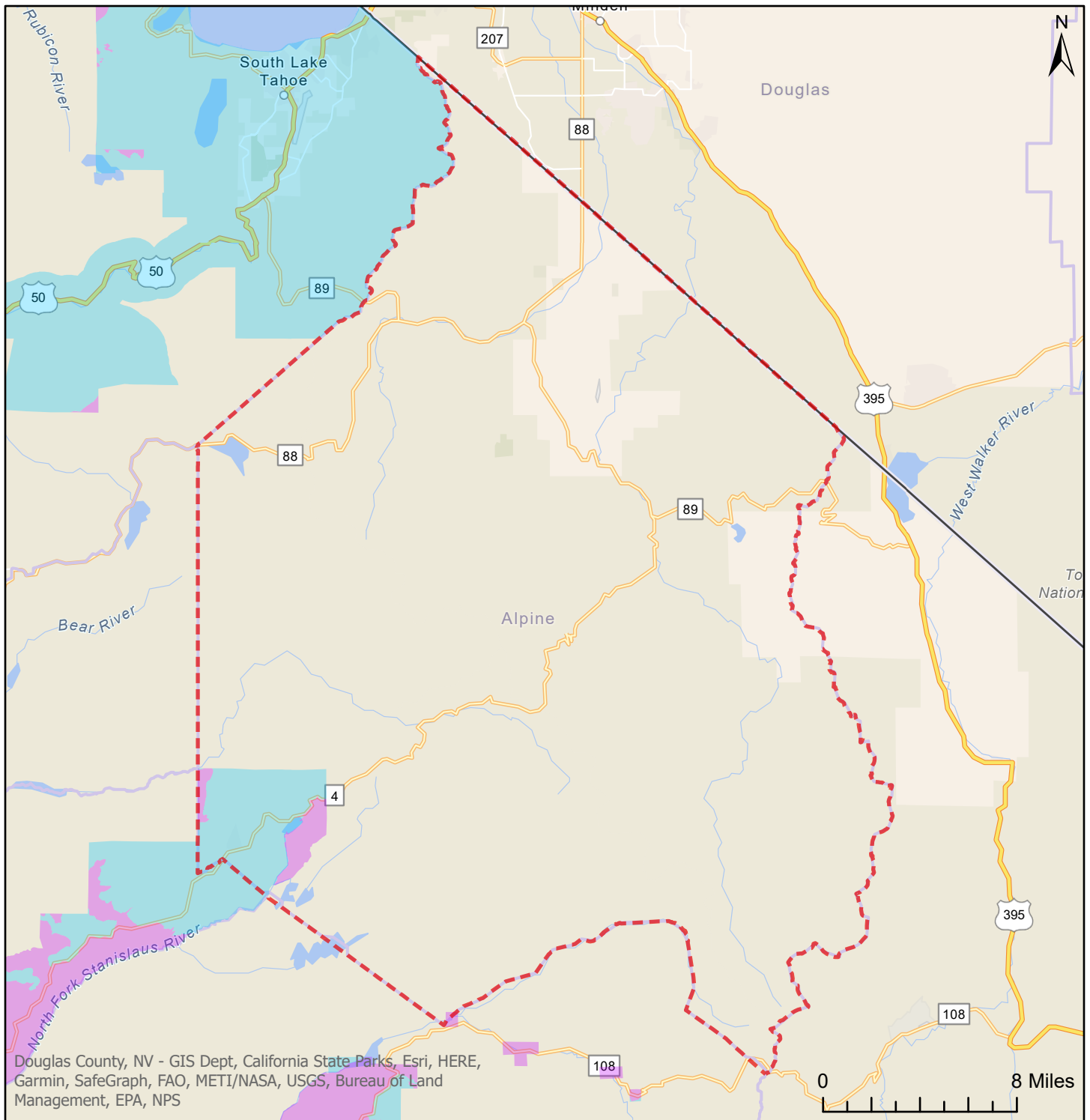
 County Border




 Blue shaded sections represent the territory AT&T California seeks to withdraw from as a COLR

 Violet shaded sections represent the territory AT&T California may seek to withdraw from as a COLR in the future through a streamlined advice letter process

An online version of this map with address lookup is available here: <http://pub.att.com/COLRmap>

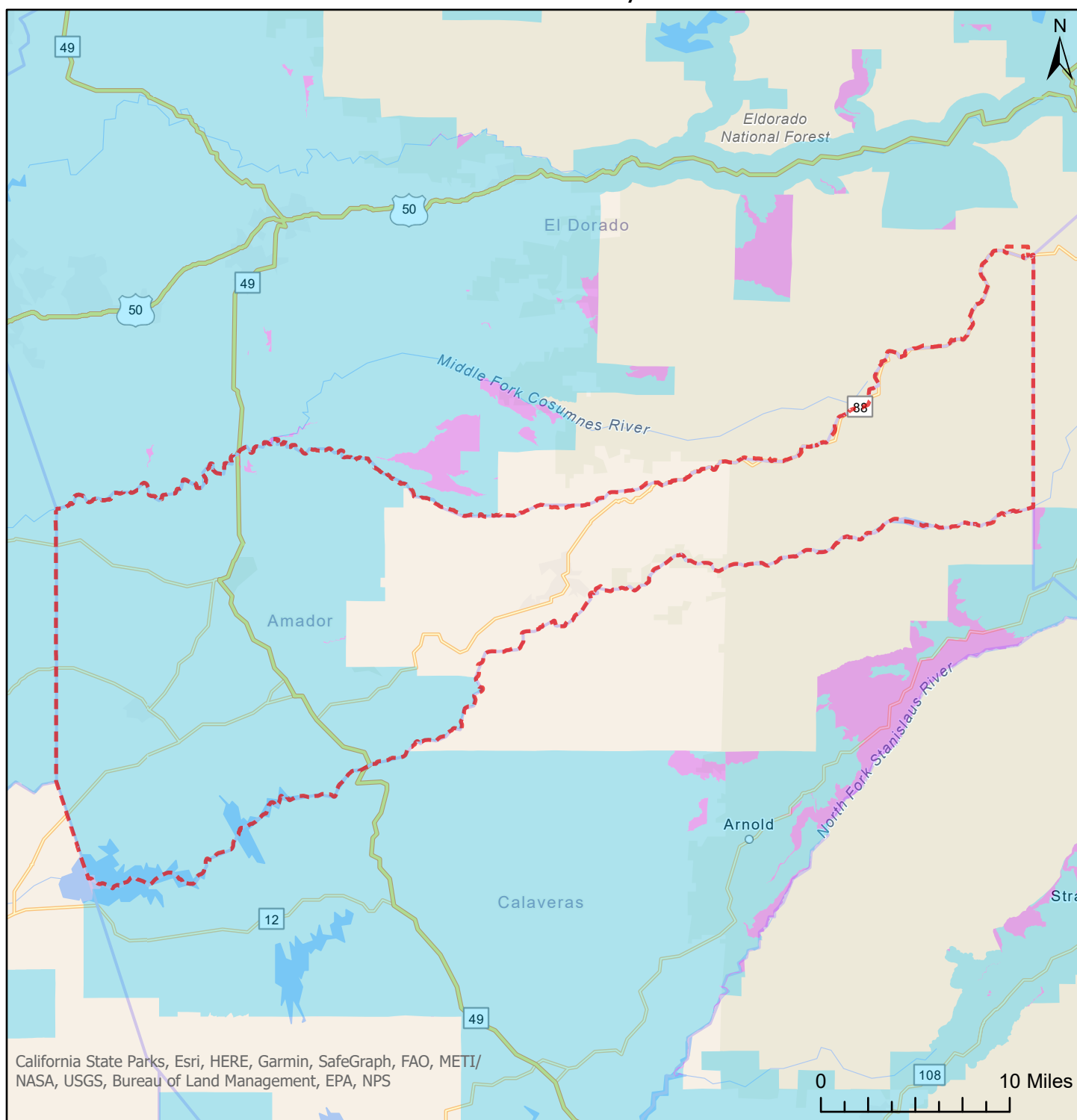
# Territory AT&T California Seeks to Withdraw from as a Carrier of Last Resort (COLR) Alpine County




-  County Border
-  Blue shaded sections represent the territory AT&T California seeks to withdraw from as a COLR
-  Violet shaded sections represent the territory AT&T California may seek to withdraw from as a COLR in the future through a streamlined advice letter process


An online version of this map with address lookup is available here: <http://pub.att.com/COLRmap>

# Territory AT&T California Seeks to Withdraw from as a Carrier of Last Resort (COLR) Amador County



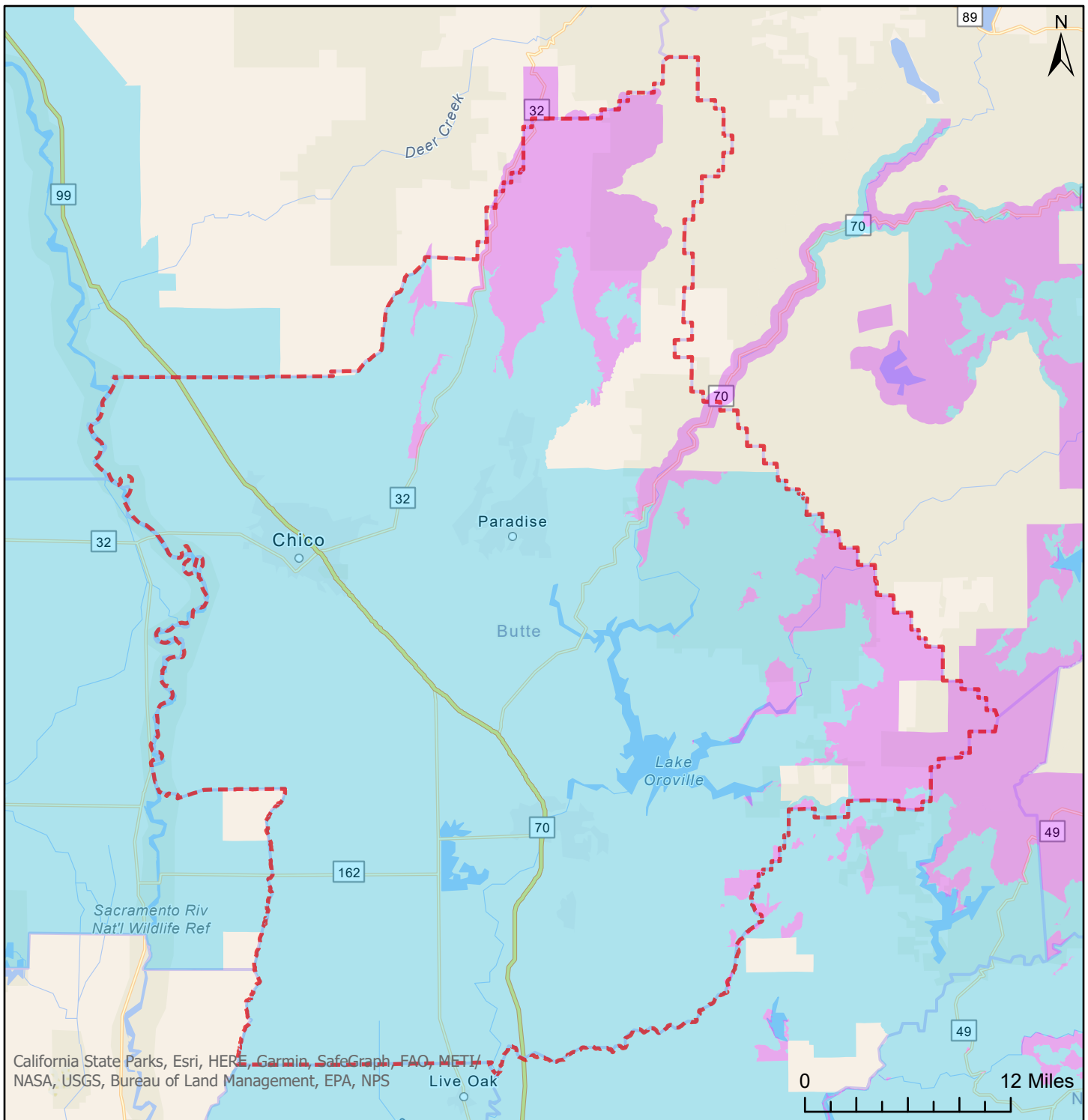
 County Border


 Blue shaded sections represent the territory AT&T California seeks to withdraw from as a COLR

 Violet shaded sections represent the territory AT&T California may seek to withdraw from as a COLR in the future through a streamlined advice letter process


An online version of this map with address lookup is available here: <http://pub.att.com/COLRmap>

# Territory AT&T California Seeks to Withdraw from as a Carrier of Last Resort (COLR) Butte County



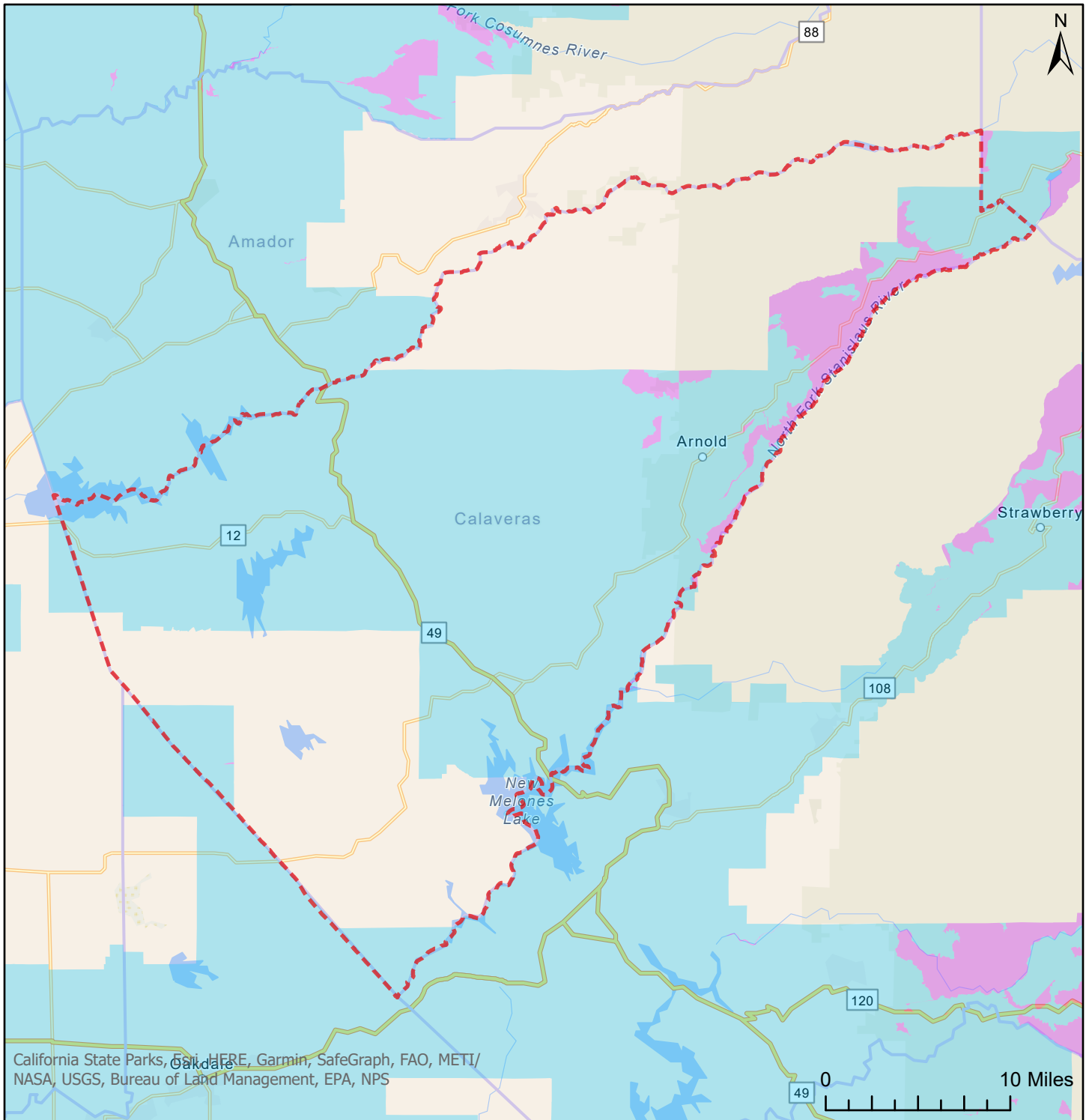
 County Border


 Blue shaded sections represent the territory AT&T California seeks to withdraw from as a COLR

 Violet shaded sections represent the territory AT&T California may seek to withdraw from as a COLR in the future through a streamlined advice letter process


An online version of this map with address lookup is available here: <http://pub.att.com/COLRmap>

# Territory AT&T California Seeks to Withdraw from as a Carrier of Last Resort (COLR) Calaveras County



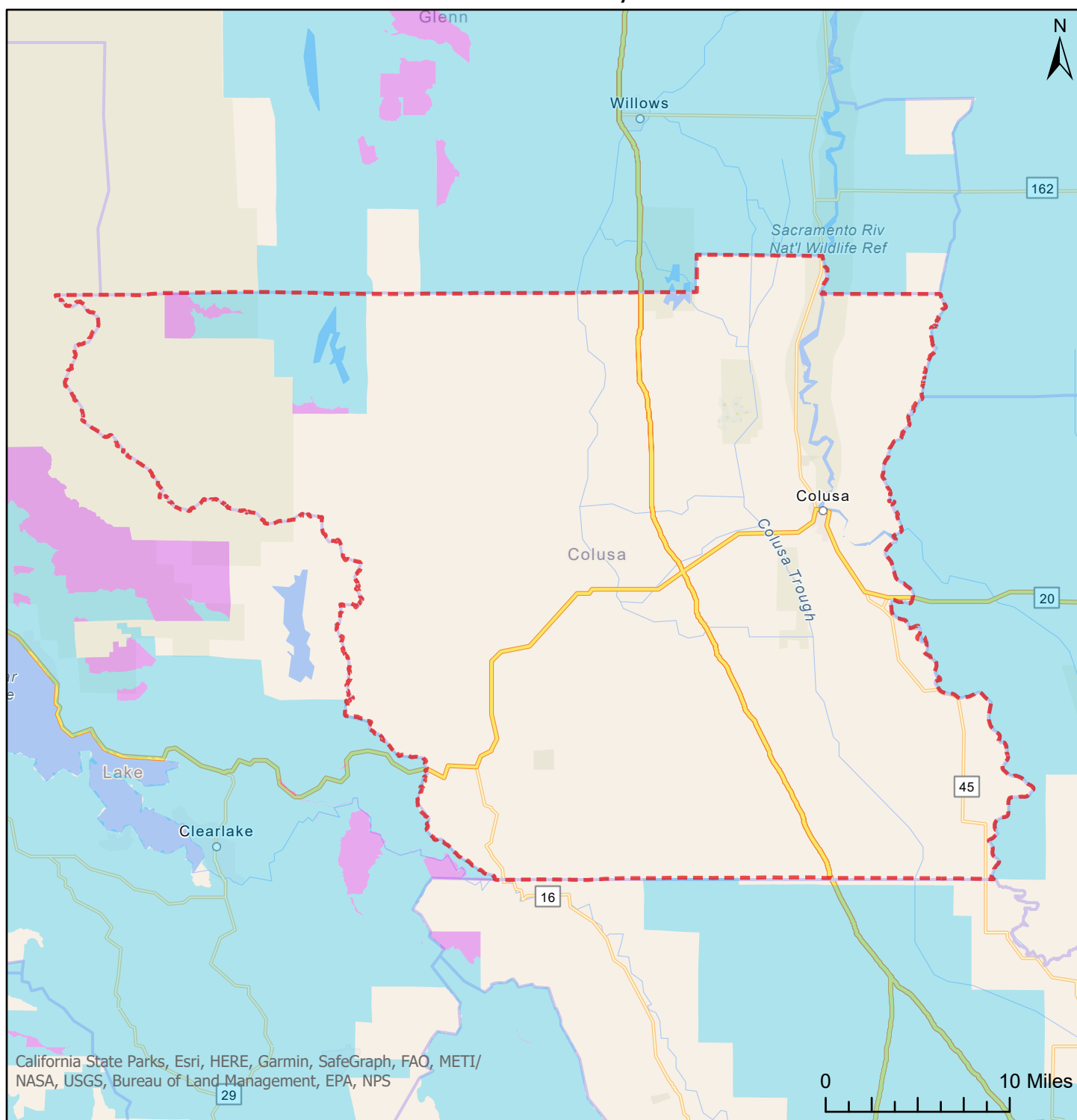
 County Border


 Blue shaded sections represent the territory AT&T California seeks to withdraw from as a COLR

 Violet shaded sections represent the territory AT&T California may seek to withdraw from as a COLR in the future through a streamlined advice letter process


An online version of this map with address lookup is available here: <http://pub.att.com/COLRmap>

# Territory AT&T California Seeks to Withdraw from as a Carrier of Last Resort (COLR) Colusa County



 County Border

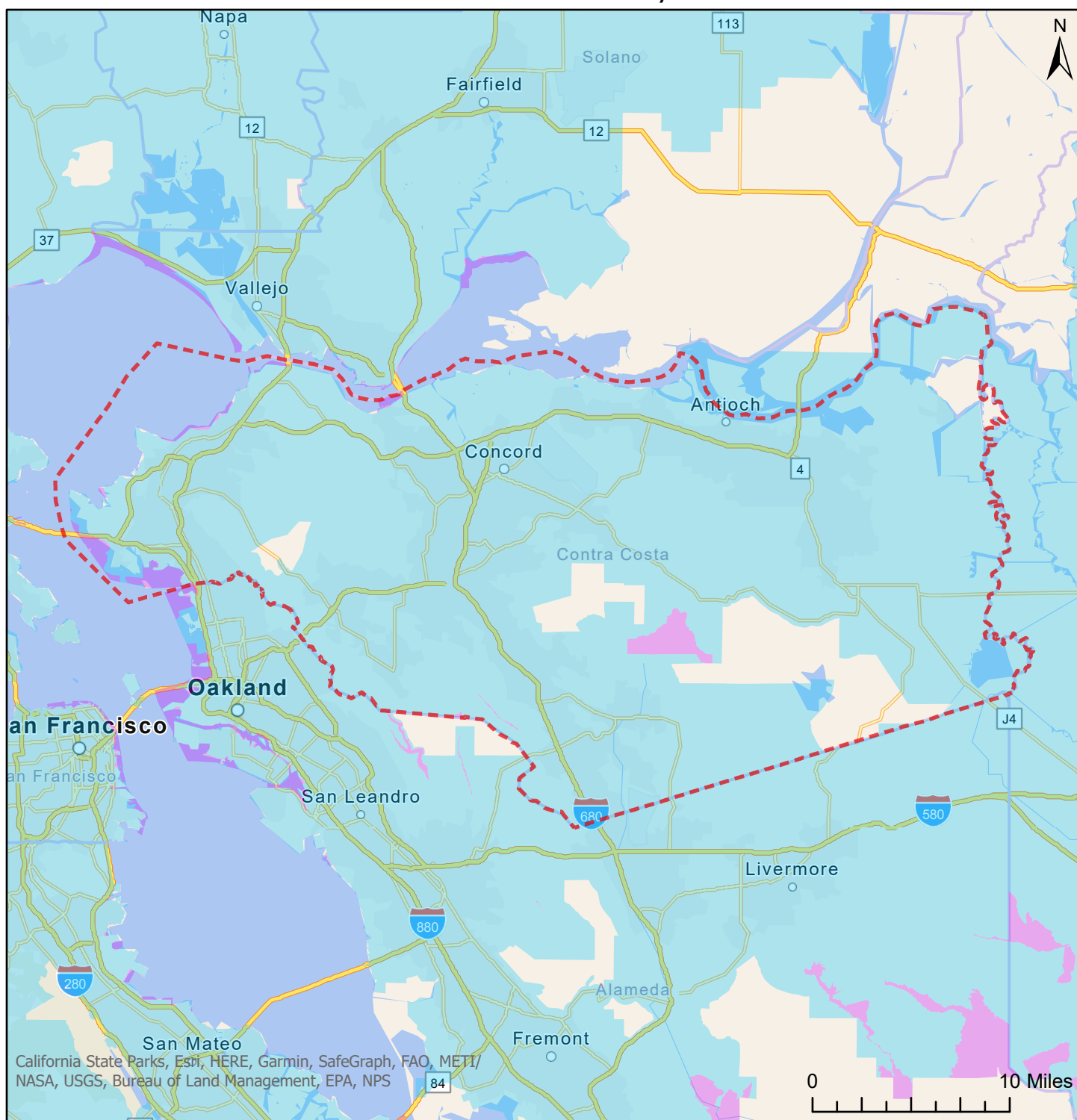
 Blue shaded sections represent the territory AT&T California seeks to withdraw from as a COLR


 Violet shaded sections represent the territory AT&T California may seek to withdraw from as a COLR in the future through a streamlined advice letter process

An online version of this map with address lookup is available here: <http://pub.att.com/COLRmap>




# Territory AT&T California Seeks to Withdraw from as a Carrier of Last Resort (COLR) Contra Costa County



 County Border

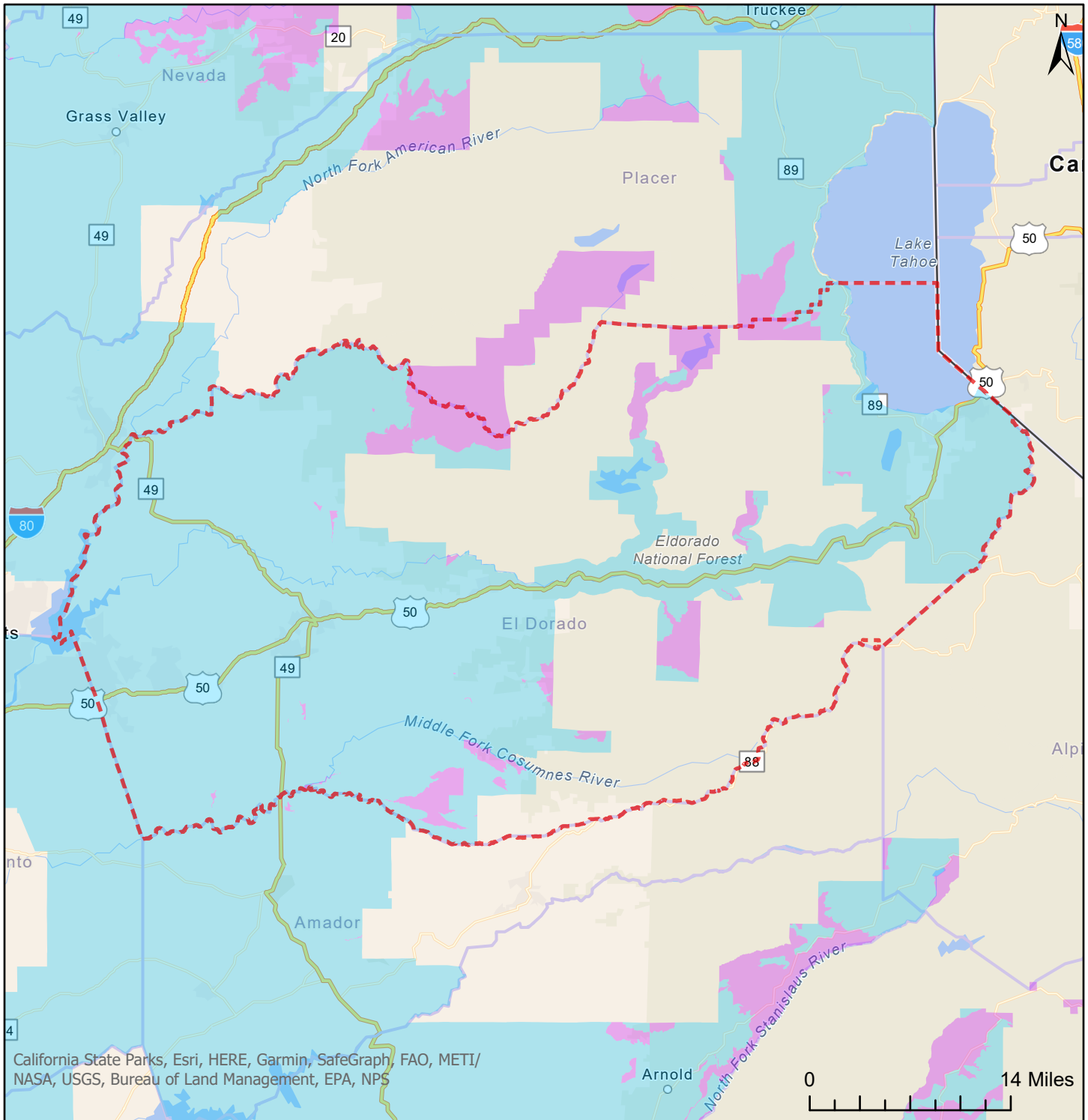
 Blue shaded sections represent the territory AT&T California seeks to withdraw from as a COLR


 Violet shaded sections represent the territory AT&T California may seek to withdraw from as a COLR in the future through a streamlined advice letter process

An online version of this map with address lookup is available here: <http://pub.att.com/COLRmap>




# Territory AT&T California Seeks to Withdraw from as a Carrier of Last Resort (COLR) El Dorado County



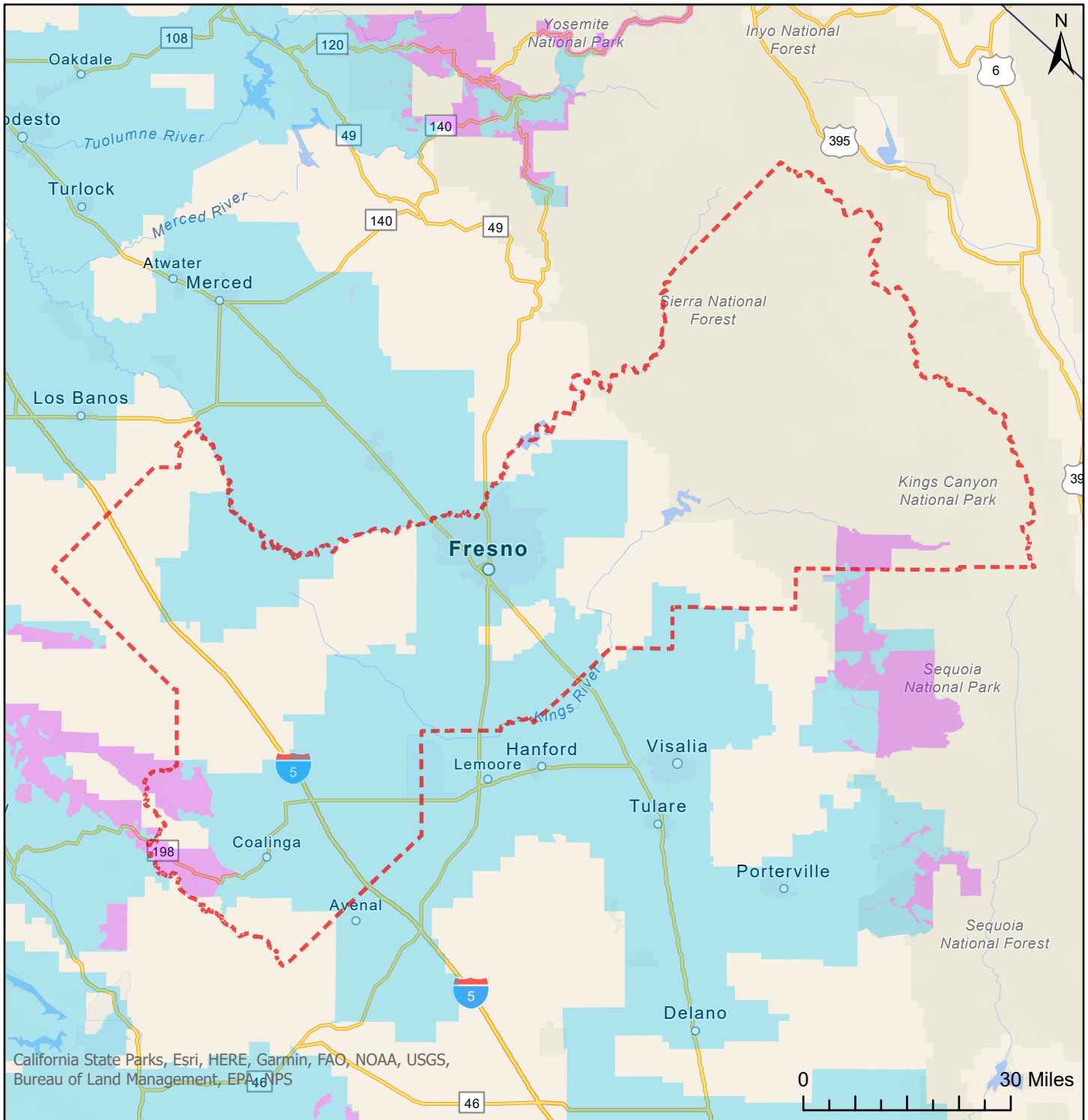
 County Border


 Blue shaded sections represent the territory AT&T California seeks to withdraw from as a COLR

 Violet shaded sections represent the territory AT&T California may seek to withdraw from as a COLR in the future through a streamlined advice letter process


An online version of this map with address lookup is available here: <http://pub.att.com/COLRmap>

# Territory AT&T California Seeks to Withdraw from as a Carrier of Last Resort (COLR) Fresno County



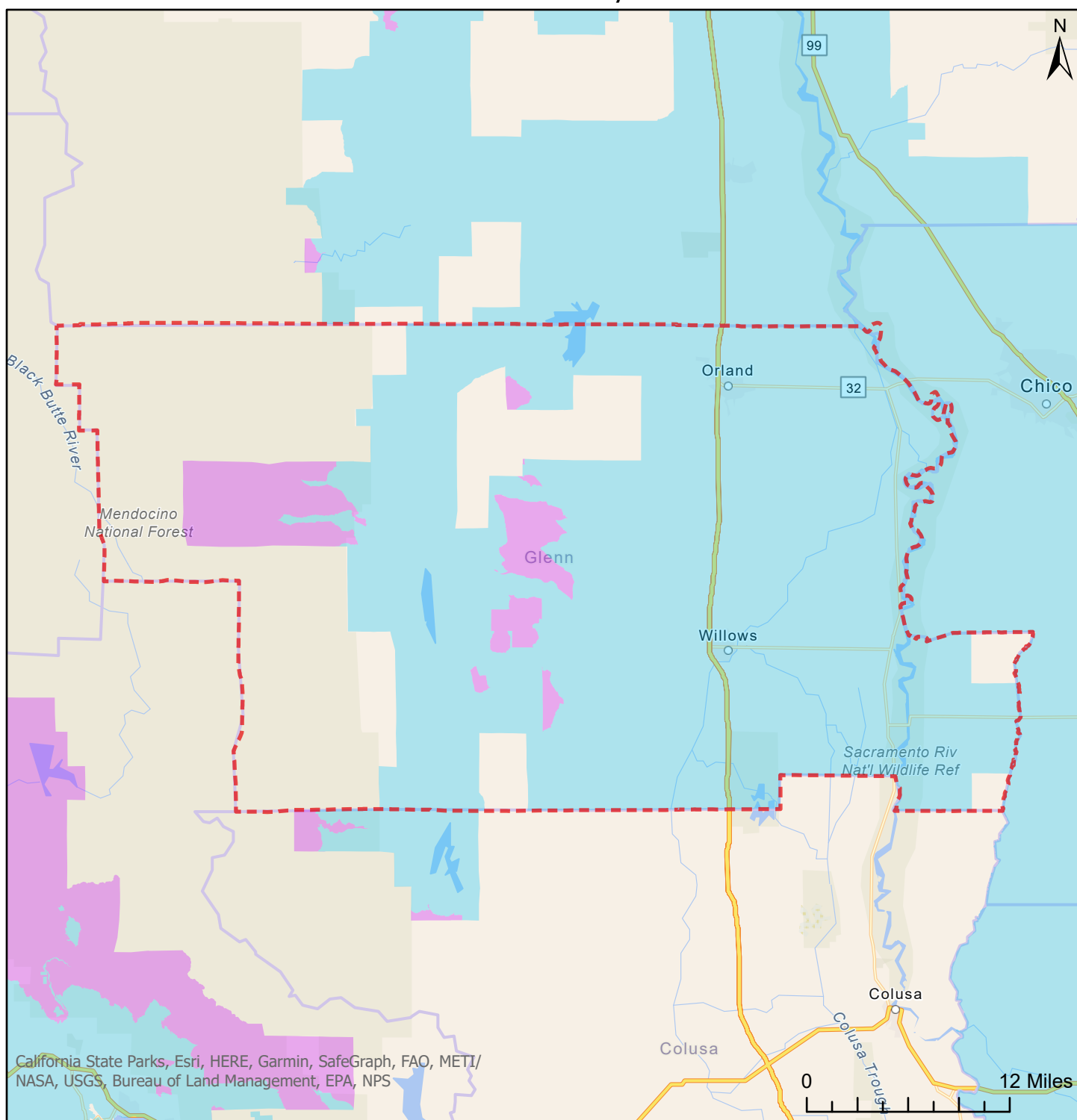
 County Border


 Blue shaded sections represent the territory AT&T California seeks to withdraw from as a COLR

 Violet shaded sections represent the territory AT&T California may seek to withdraw from as a COLR in the future through a streamlined advice letter process


An online version of this map with address lookup is available here: <http://pub.att.com/COLRmap>

# Territory AT&T California Seeks to Withdraw from as a Carrier of Last Resort (COLR) Glenn County



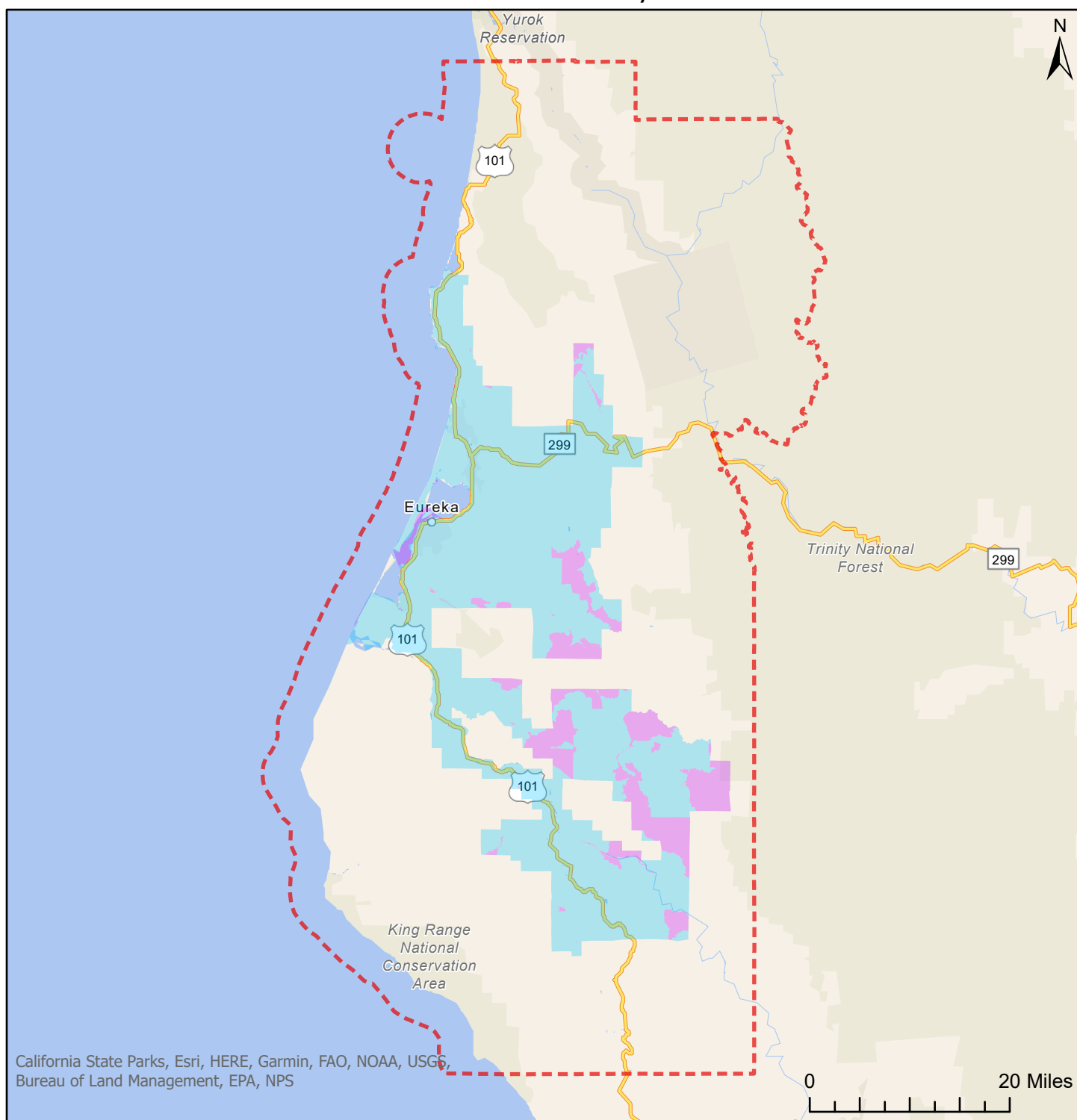
 County Border


 Blue shaded sections represent the territory AT&T California seeks to withdraw from as a COLR

 Violet shaded sections represent the territory AT&T California may seek to withdraw from as a COLR in the future through a streamlined advice letter process


An online version of this map with address lookup is available here: <http://pub.att.com/COLRmap>

# Territory AT&T California Seeks to Withdraw from as a Carrier of Last Resort (COLR) Humboldt County



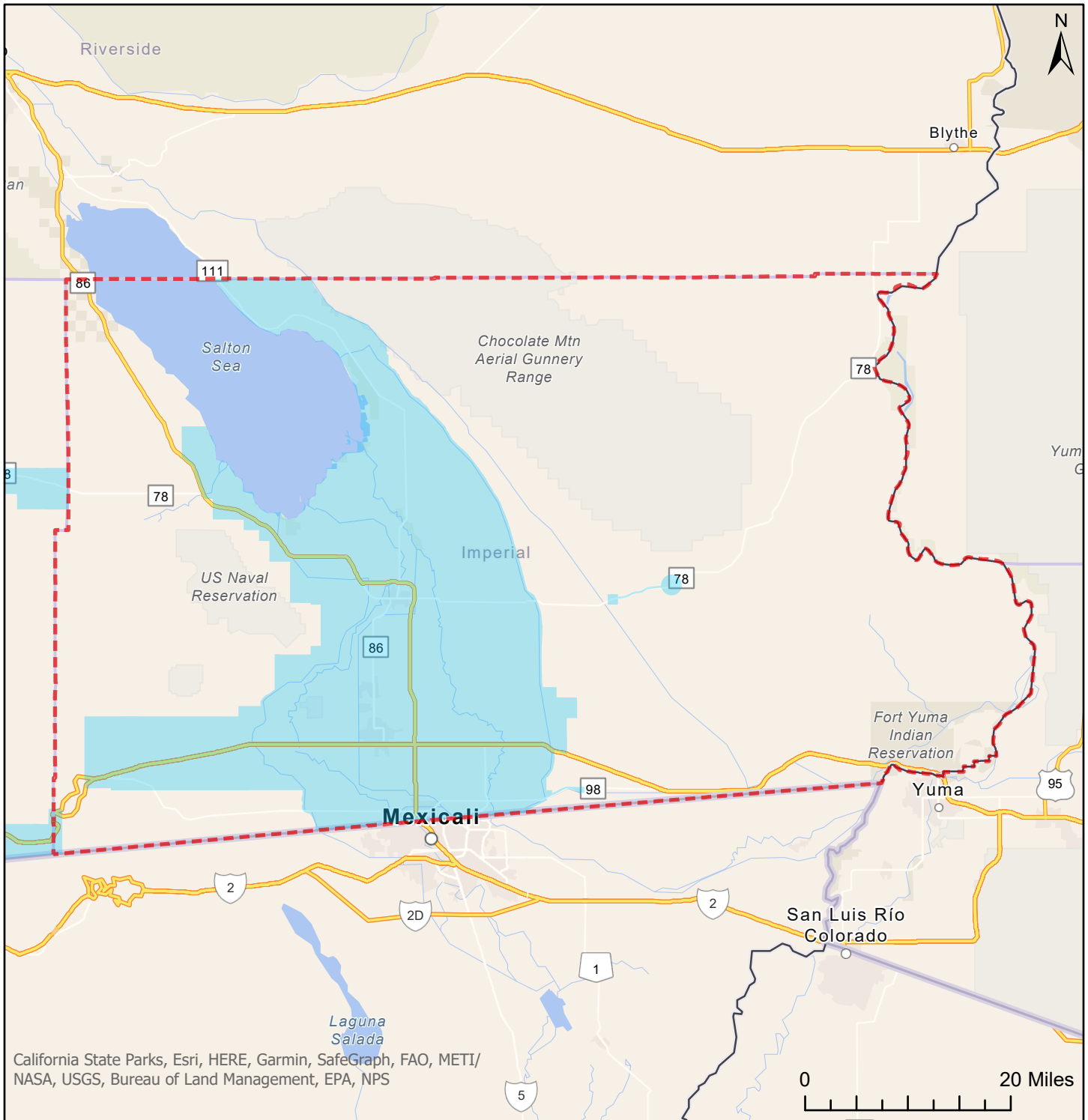
 County Border


 Blue shaded sections represent the territory AT&T California seeks to withdraw from as a COLR

 Violet shaded sections represent the territory AT&T California may seek to withdraw from as a COLR in the future through a streamlined advice letter process


An online version of this map with address lookup is available here: <http://pub.att.com/COLRmap>

# Territory AT&T California Seeks to Withdraw from as a Carrier of Last Resort (COLR) Imperial County



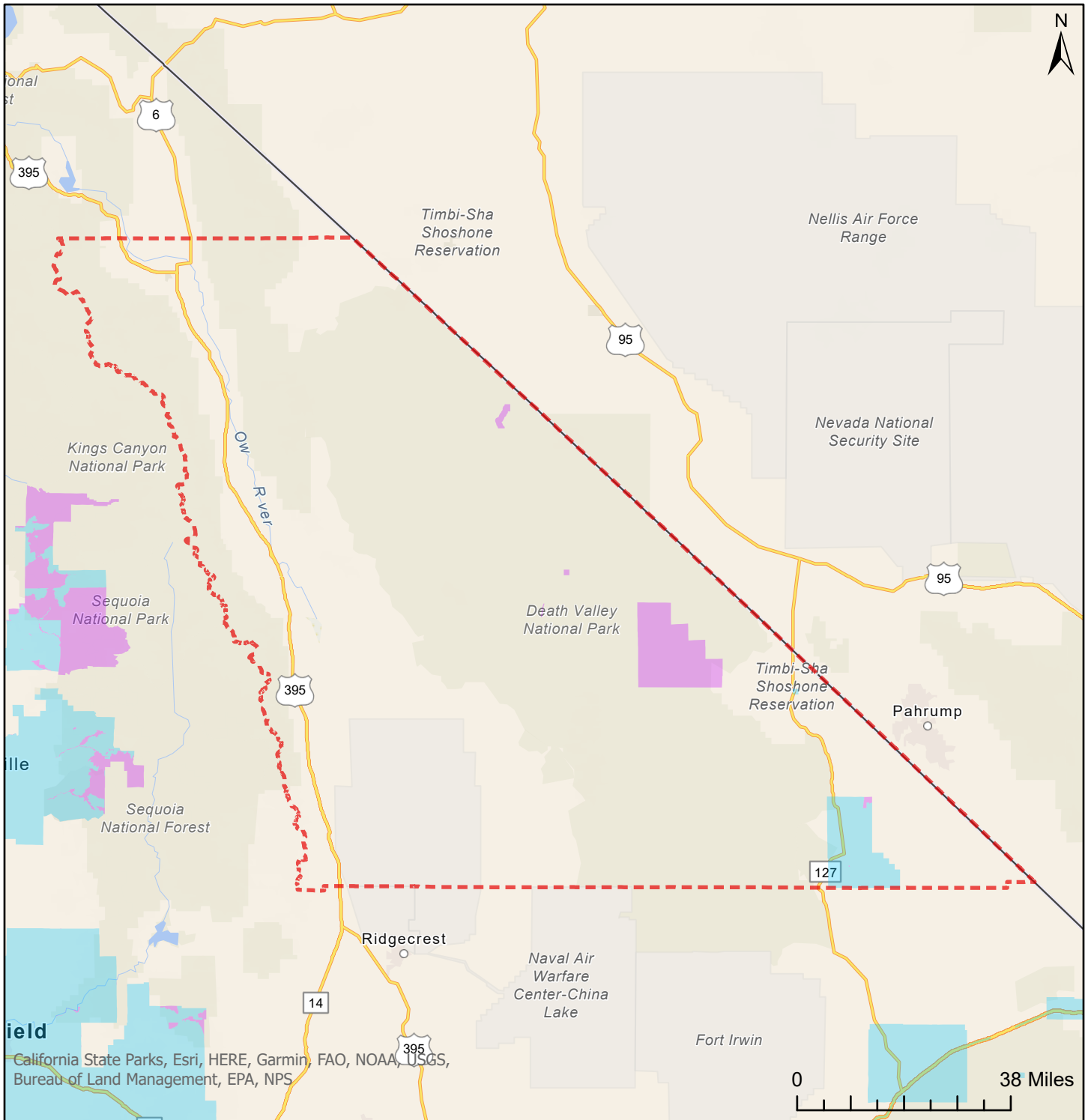
 County Border


 Blue shaded sections represent the territory AT&T California seeks to withdraw from as a COLR

 Violet shaded sections represent the territory AT&T California may seek to withdraw from as a COLR in the future through a streamlined advice letter process


An online version of this map with address lookup is available here: <http://pub.att.com/COLRmap>

# Territory AT&T California Seeks to Withdraw from as a Carrier of Last Resort (COLR) Inyo County



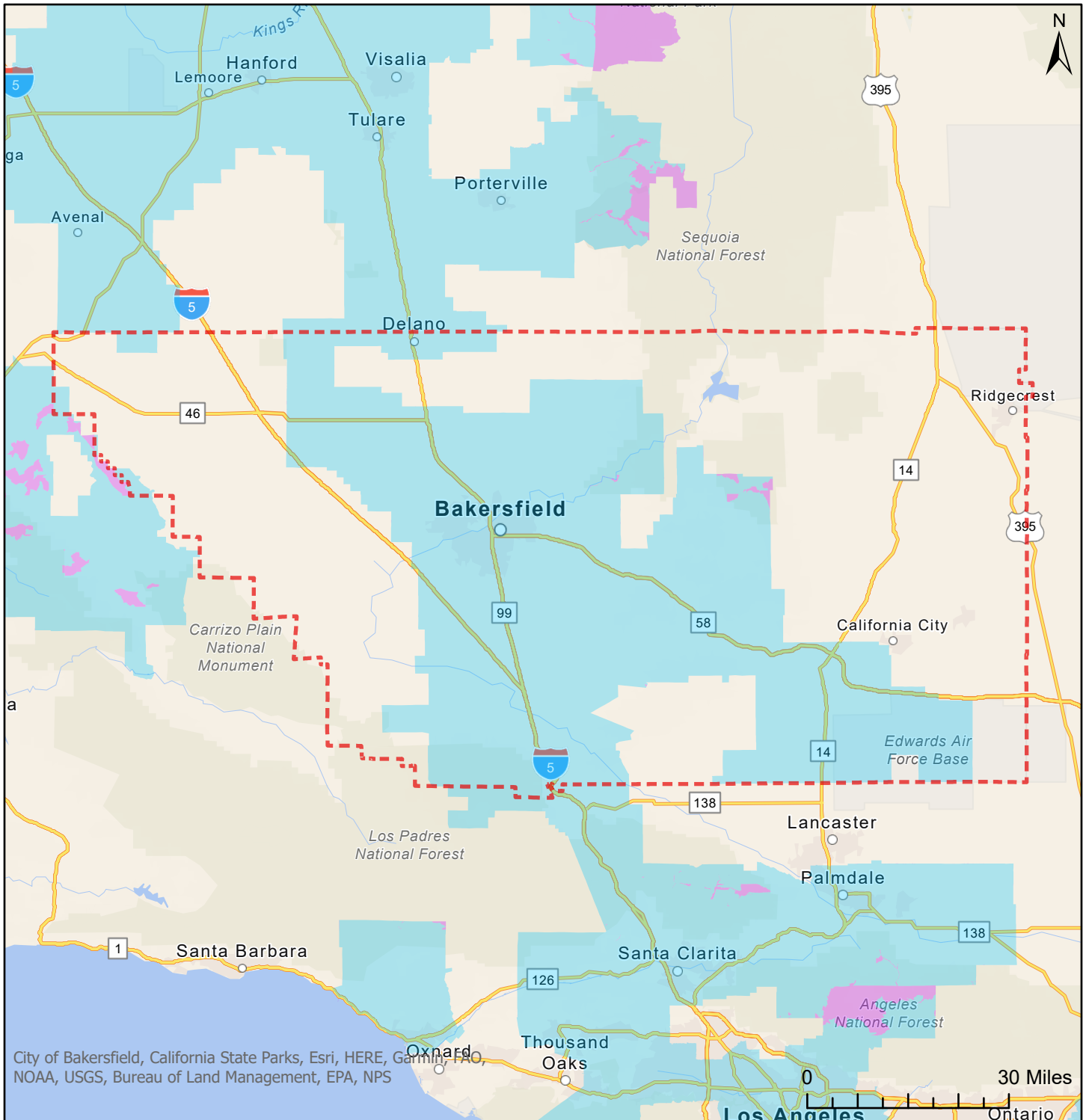
 County Border


 Blue shaded sections represent the territory AT&T California seeks to withdraw from as a COLR

 Violet shaded sections represent the territory AT&T California may seek to withdraw from as a COLR in the future through a streamlined advice letter process


An online version of this map with address lookup is available here: <http://pub.att.com/COLRmap>

# Territory AT&T California Seeks to Withdraw from as a Carrier of Last Resort (COLR) Kern County



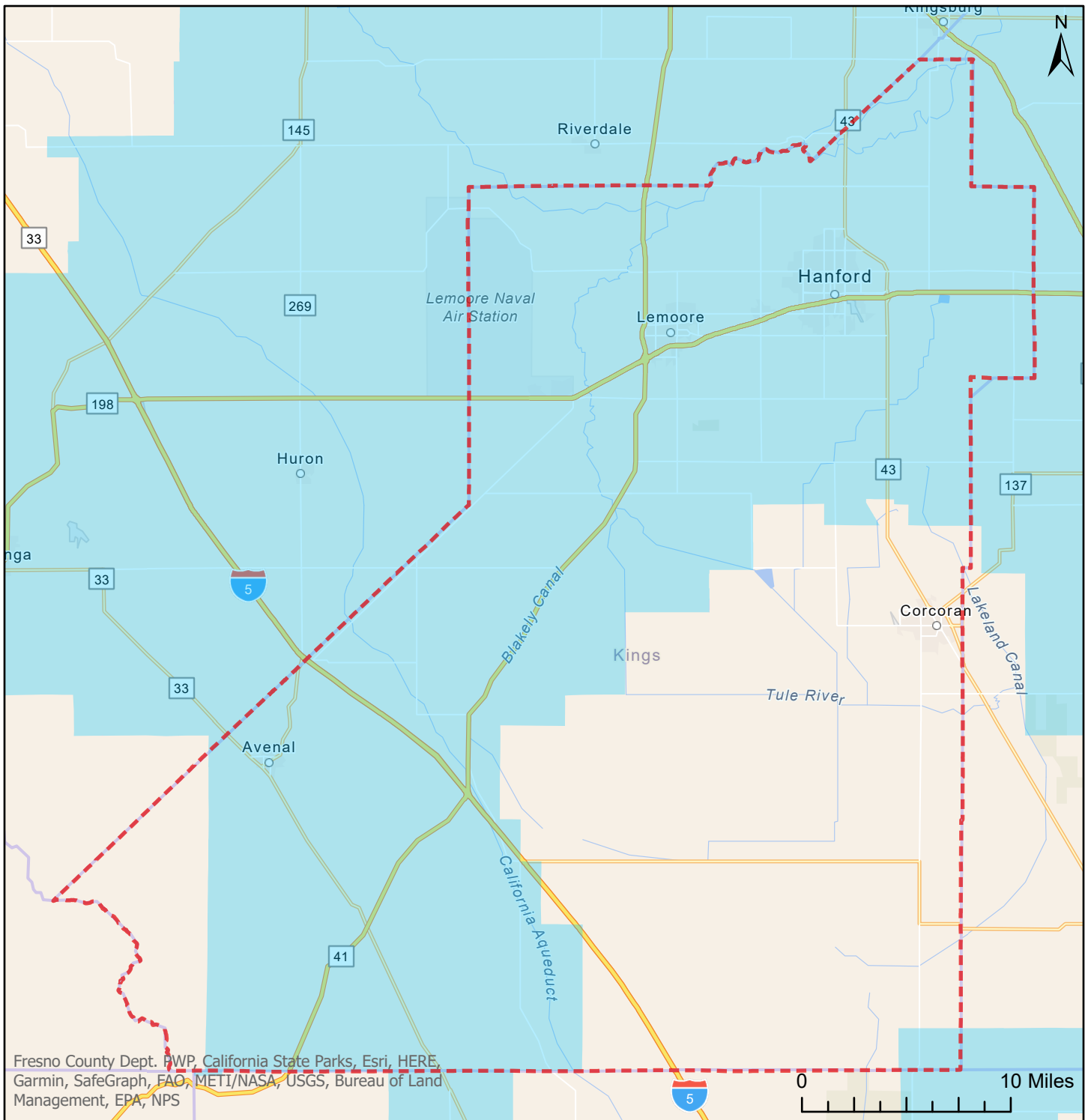
 County Border


 Blue shaded sections represent the territory AT&T California seeks to withdraw from as a COLR

 Violet shaded sections represent the territory AT&T California may seek to withdraw from as a COLR in the future through a streamlined advice letter process


An online version of this map with address lookup is available here: <http://pub.att.com/COLRmap>

# Territory AT&T California Seeks to Withdraw from as a Carrier of Last Resort (COLR) Kings County



 County Border

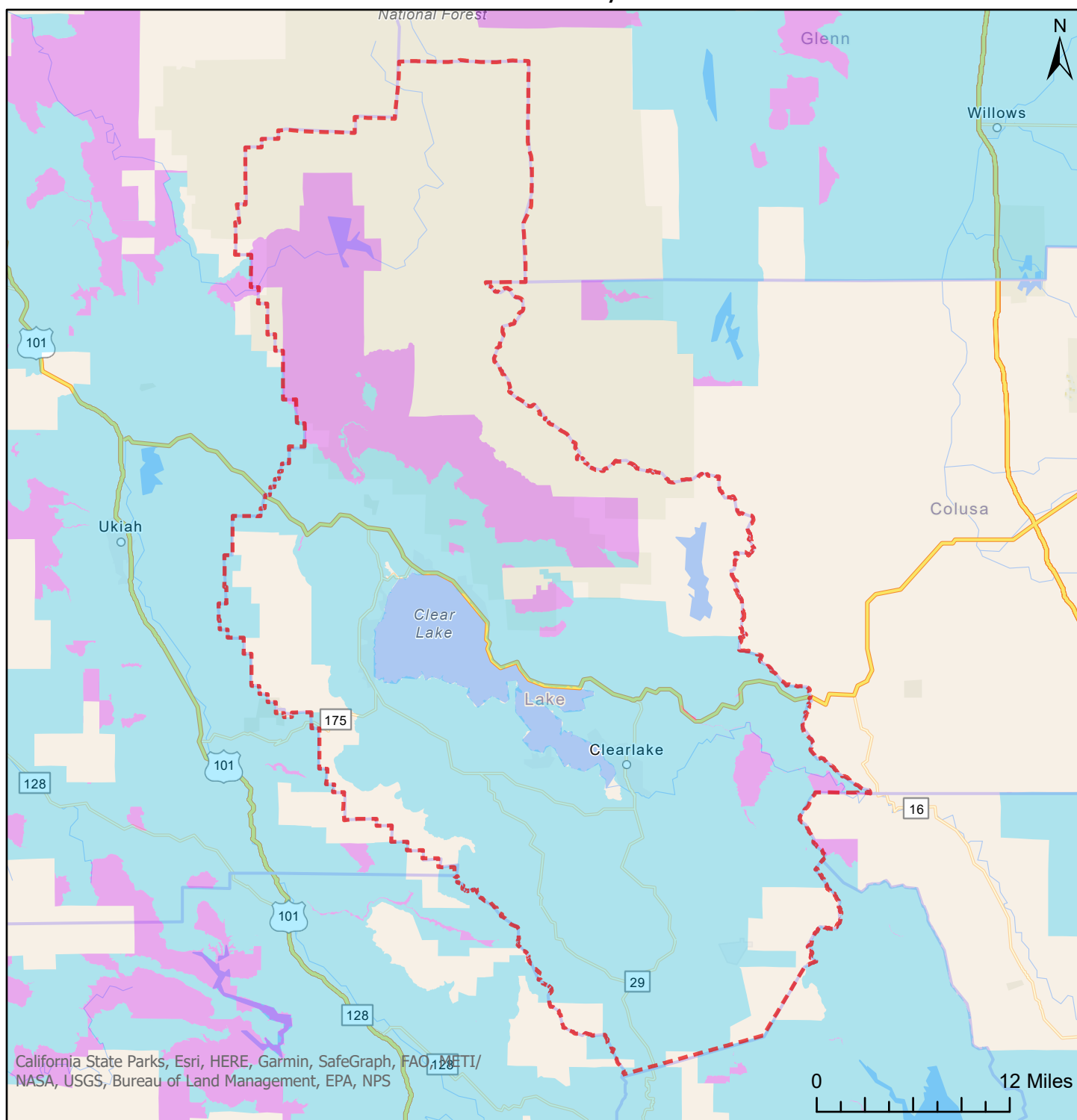
 Blue shaded sections represent the territory AT&T California seeks to withdraw from as a COLR

 Violet shaded sections represent the territory AT&T California may seek to withdraw from as a COLR in the future through a streamlined advice letter process

An online version of this map with address lookup is available here: <http://pub.att.com/COLRmap>



# Territory AT&T California Seeks to Withdraw from as a Carrier of Last Resort (COLR) Lake County



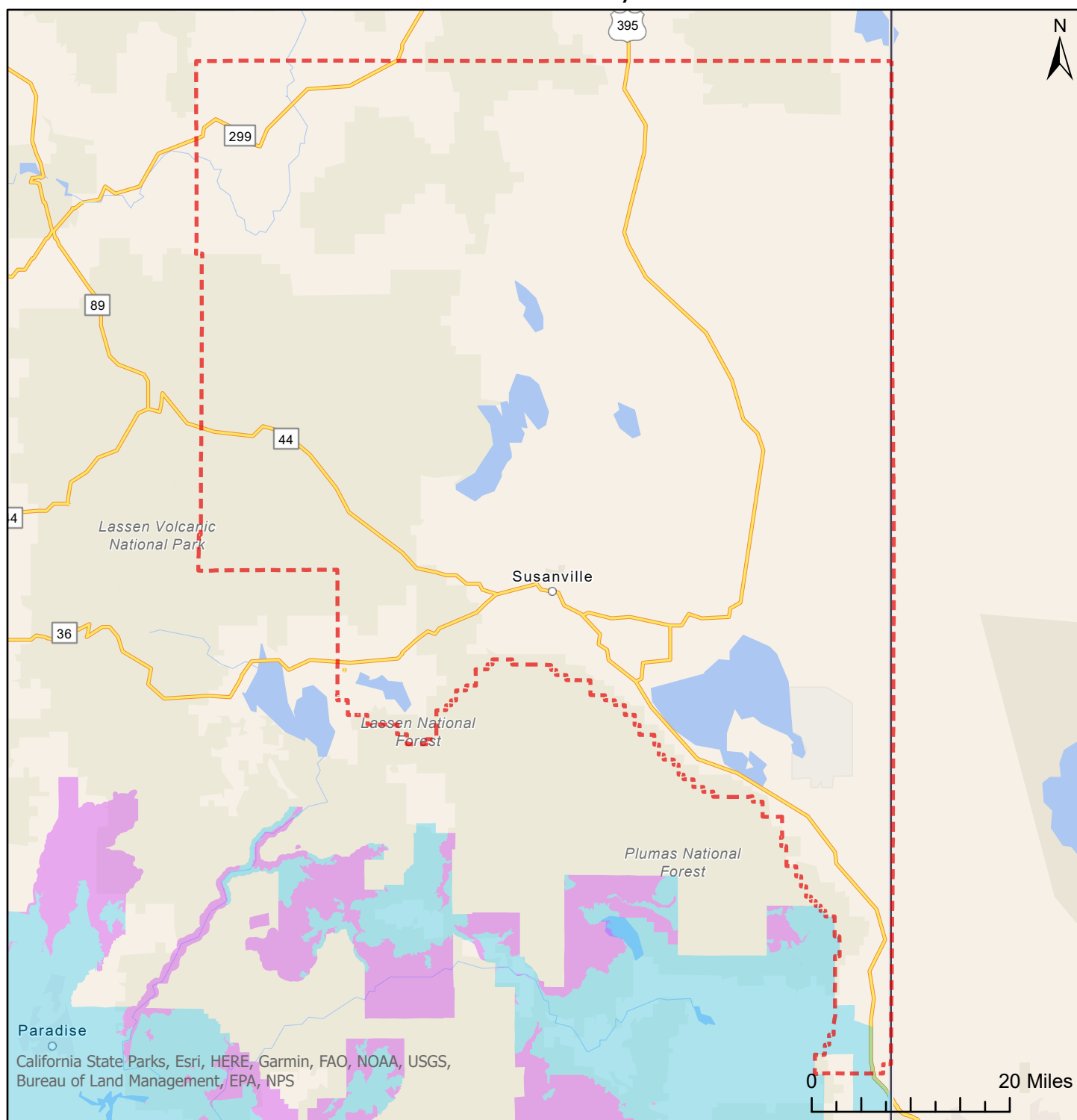
County Border


Blue shaded sections represent the territory AT&T California seeks to withdraw from as a COLR

Violet shaded sections represent the territory AT&T California may seek to withdraw from as a COLR in the future through a streamlined advice letter process


An online version of this map with address lookup is available here: <http://pub.att.com/COLRmap>

# Territory AT&T California Seeks to Withdraw from as a Carrier of Last Resort (COLR) Lassen County



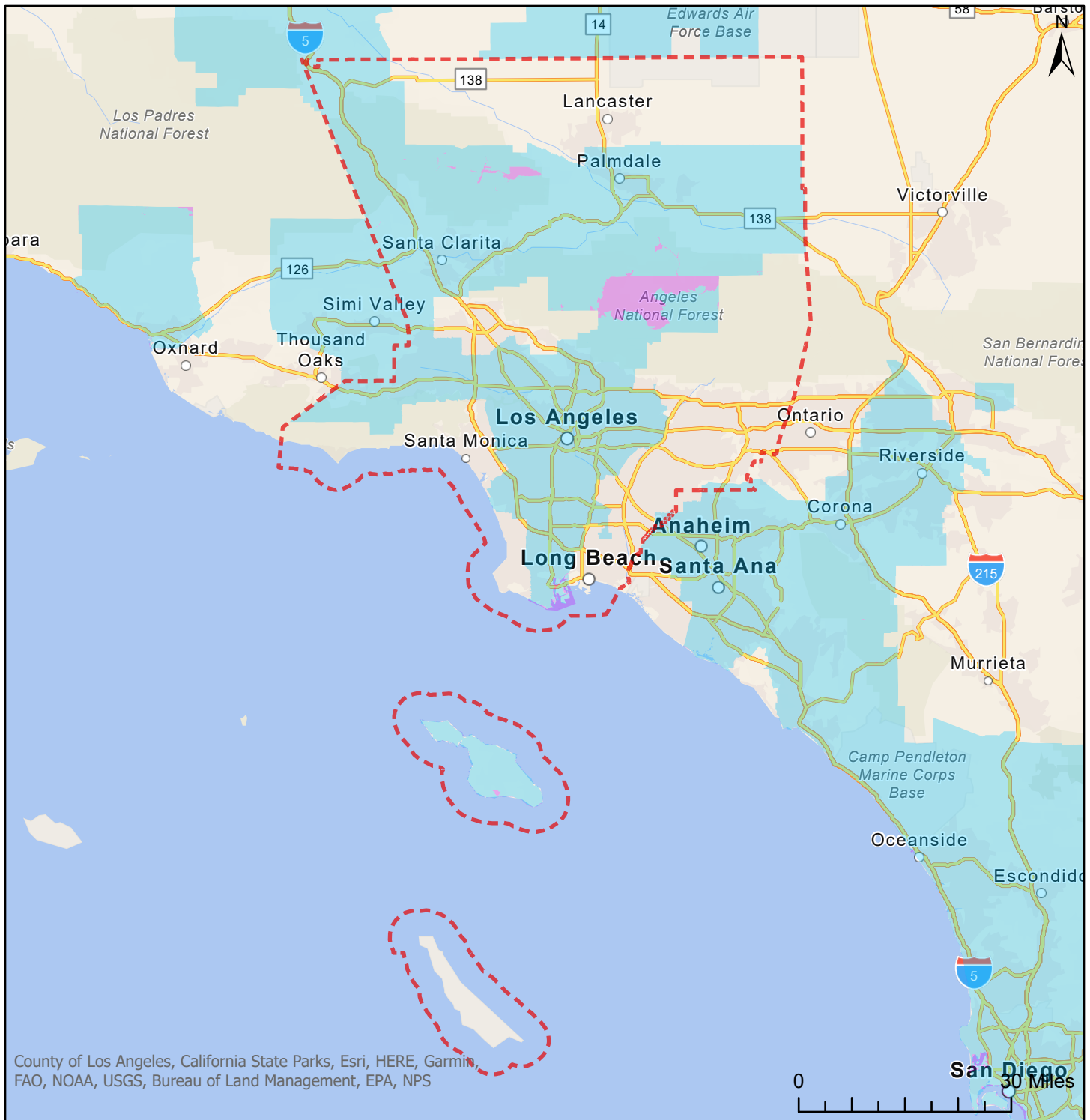
 County Border


 Blue shaded sections represent the territory AT&T California seeks to withdraw from as a COLR

 Violet shaded sections represent the territory AT&T California may seek to withdraw from as a COLR in the future through a streamlined advice letter process


An online version of this map with address lookup is available here: <http://pub.att.com/COLRmap>

# Territory AT&T California Seeks to Withdraw from as a Carrier of Last Resort (COLR) Los Angeles County



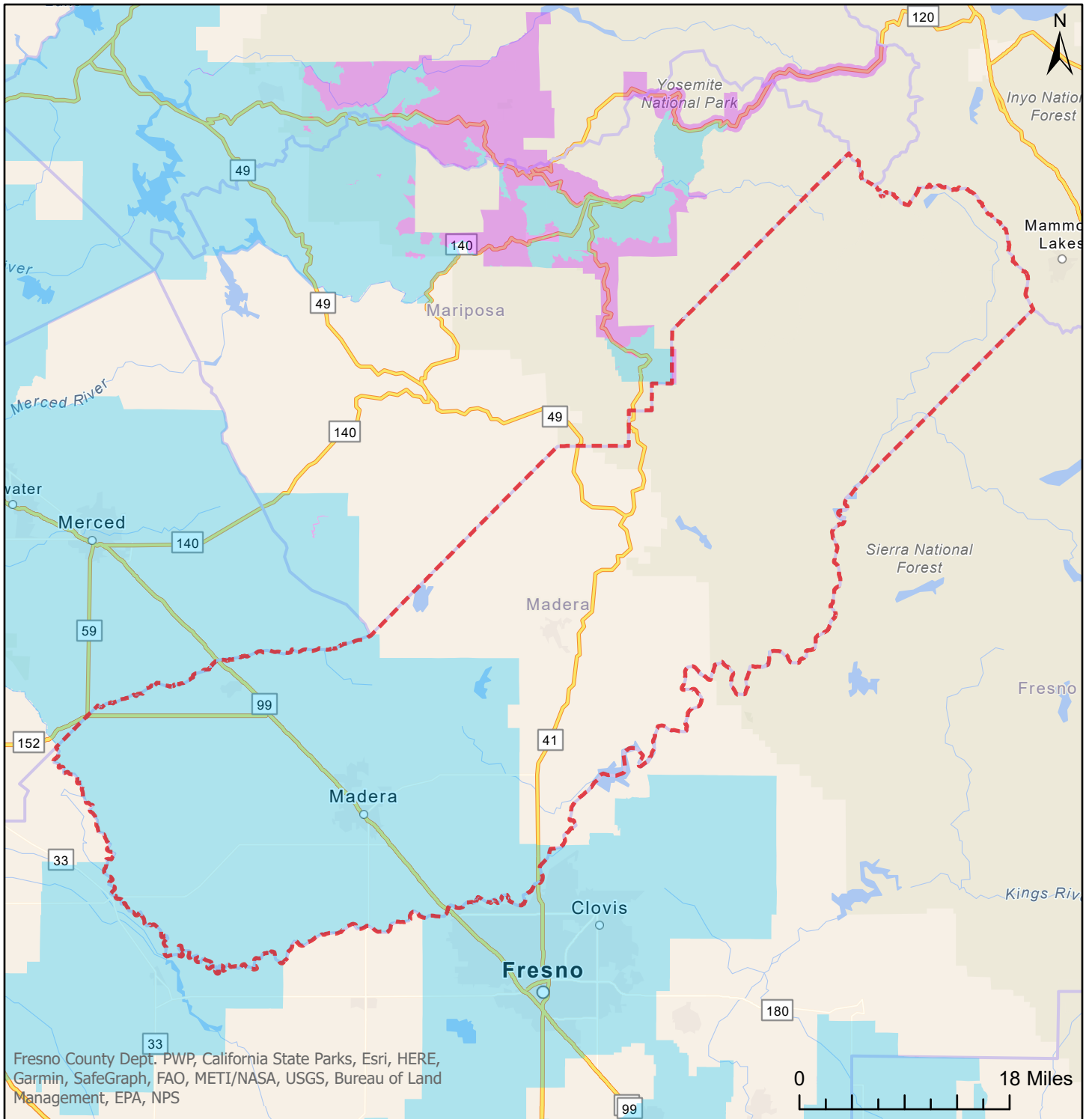
 County Border


 Blue shaded sections represent the territory AT&T California seeks to withdraw from as a COLR

 Violet shaded sections represent the territory AT&T California may seek to withdraw from as a COLR in the future through a streamlined advice letter process


An online version of this map with address lookup is available here: <http://pub.att.com/COLRmap>

# Territory AT&T California Seeks to Withdraw from as a Carrier of Last Resort (COLR) Madera County



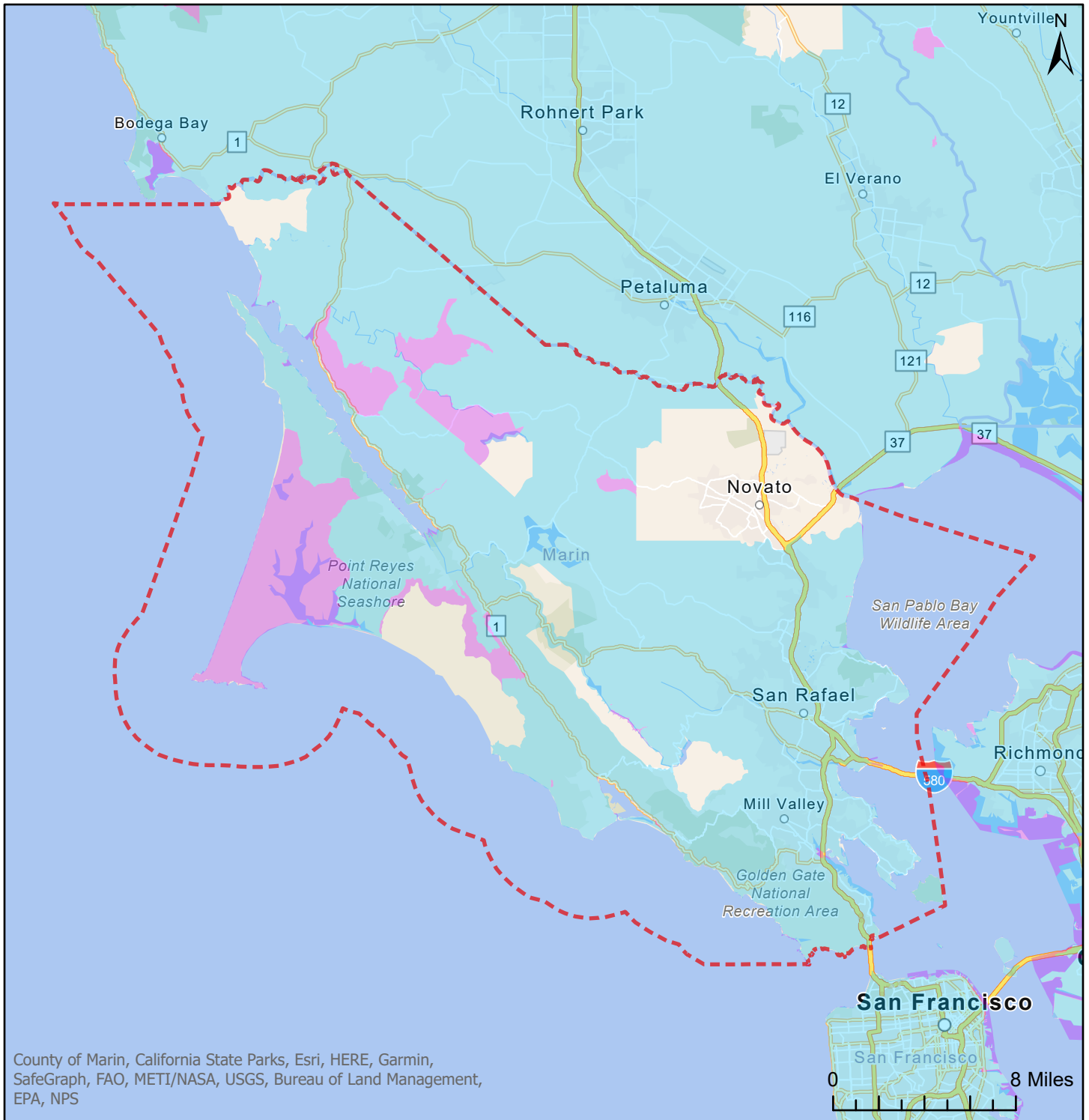
 County Border


 Blue shaded sections represent the territory AT&T California seeks to withdraw from as a COLR

 Violet shaded sections represent the territory AT&T California may seek to withdraw from as a COLR in the future through a streamlined advice letter process


An online version of this map with address lookup is available here: <http://pub.att.com/COLRmap>

# Territory AT&T California Seeks to Withdraw from as a Carrier of Last Resort (COLR) Marin County



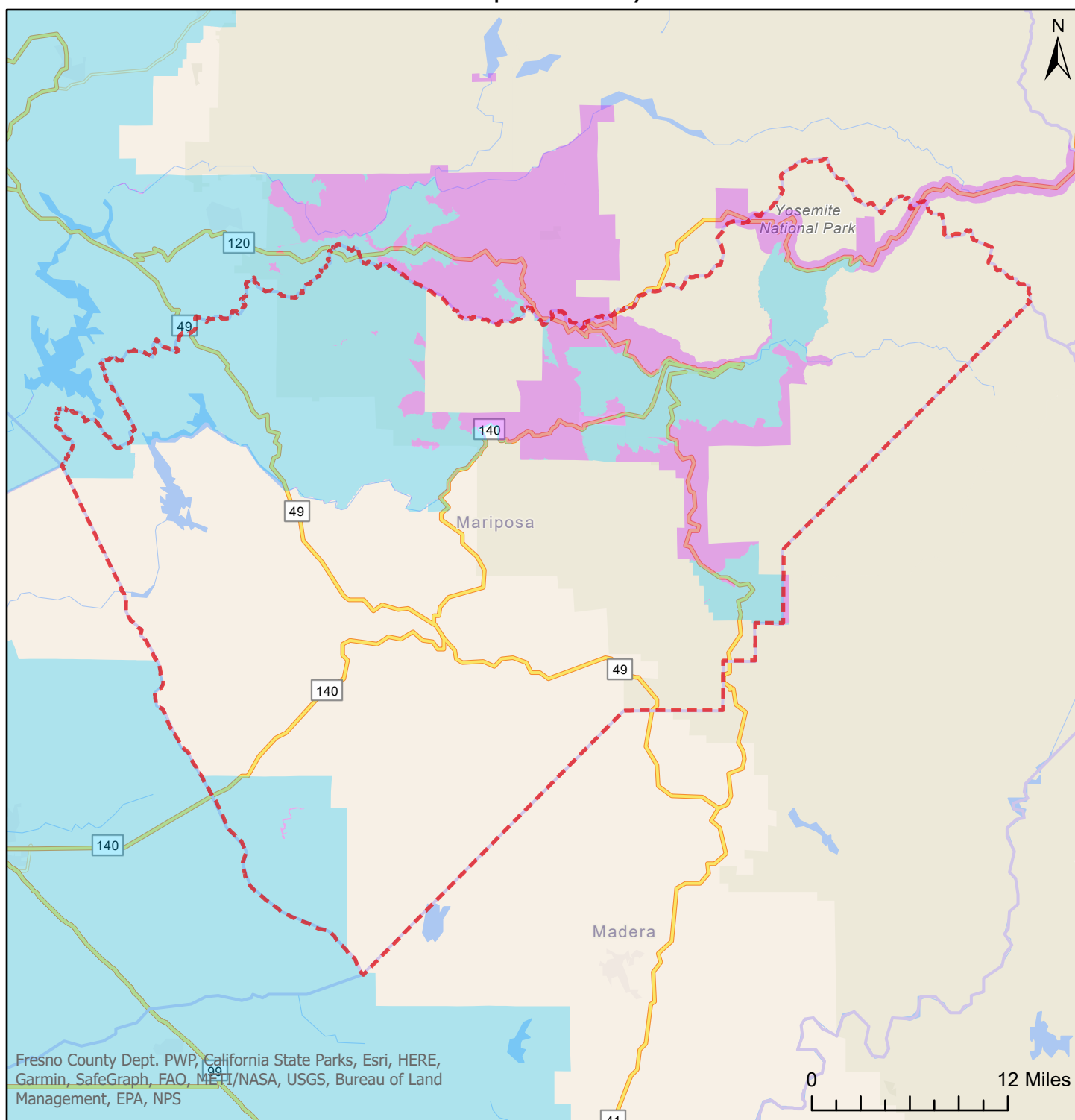
 County Border


 Blue shaded sections represent the territory AT&T California seeks to withdraw from as a COLR

 Violet shaded sections represent the territory AT&T California may seek to withdraw from as a COLR in the future through a streamlined advice letter process


An online version of this map with address lookup is available here: <http://pub.att.com/COLRmap>

# Territory AT&T California Seeks to Withdraw from as a Carrier of Last Resort (COLR) Mariposa County



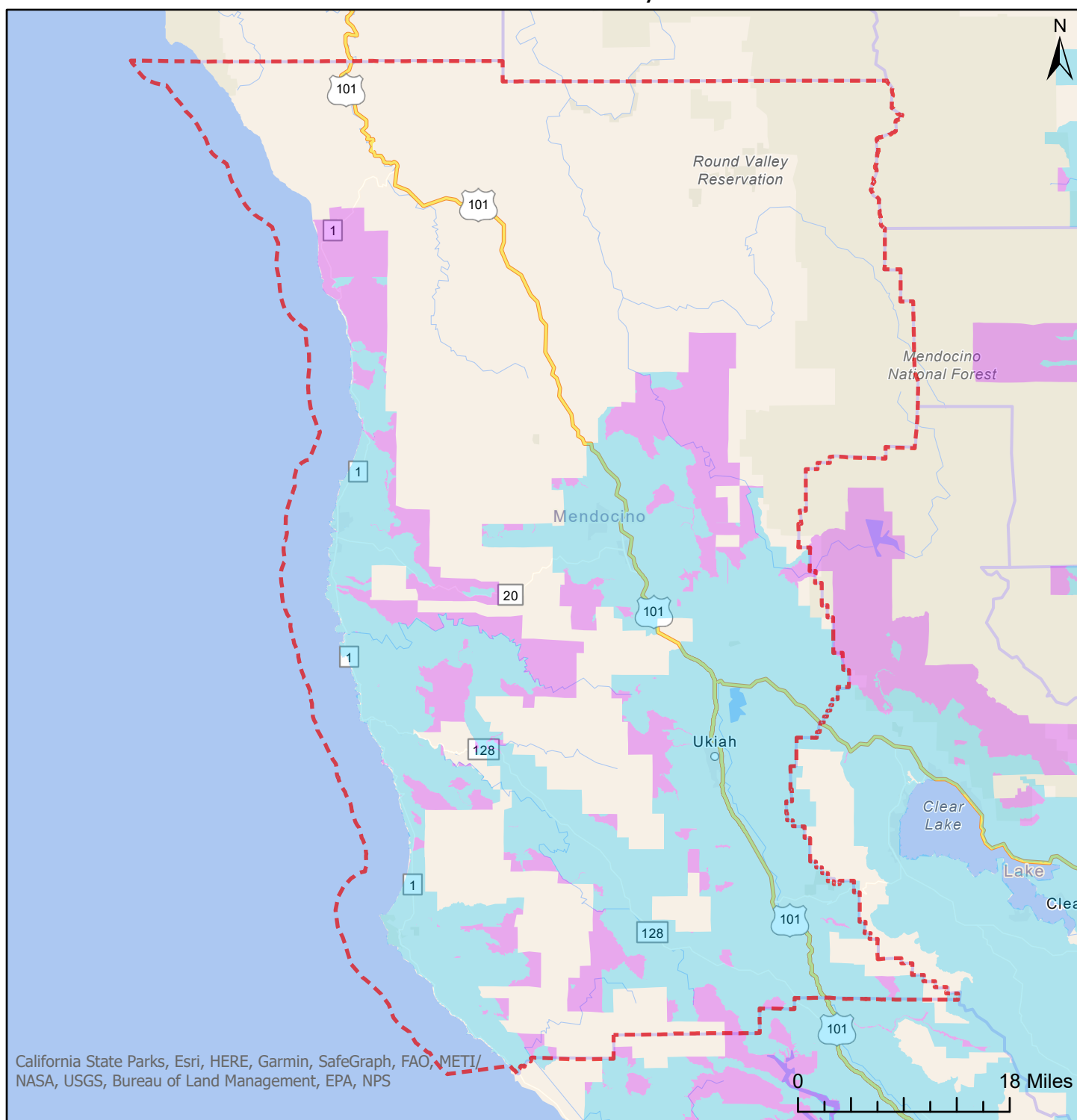
 County Border


 Blue shaded sections represent the territory AT&T California seeks to withdraw from as a COLR

 Violet shaded sections represent the territory AT&T California may seek to withdraw from as a COLR in the future through a streamlined advice letter process


An online version of this map with address lookup is available here: <http://pub.att.com/COLRmap>

# Territory AT&T California Seeks to Withdraw from as a Carrier of Last Resort (COLR) Mendocino County



 County Border

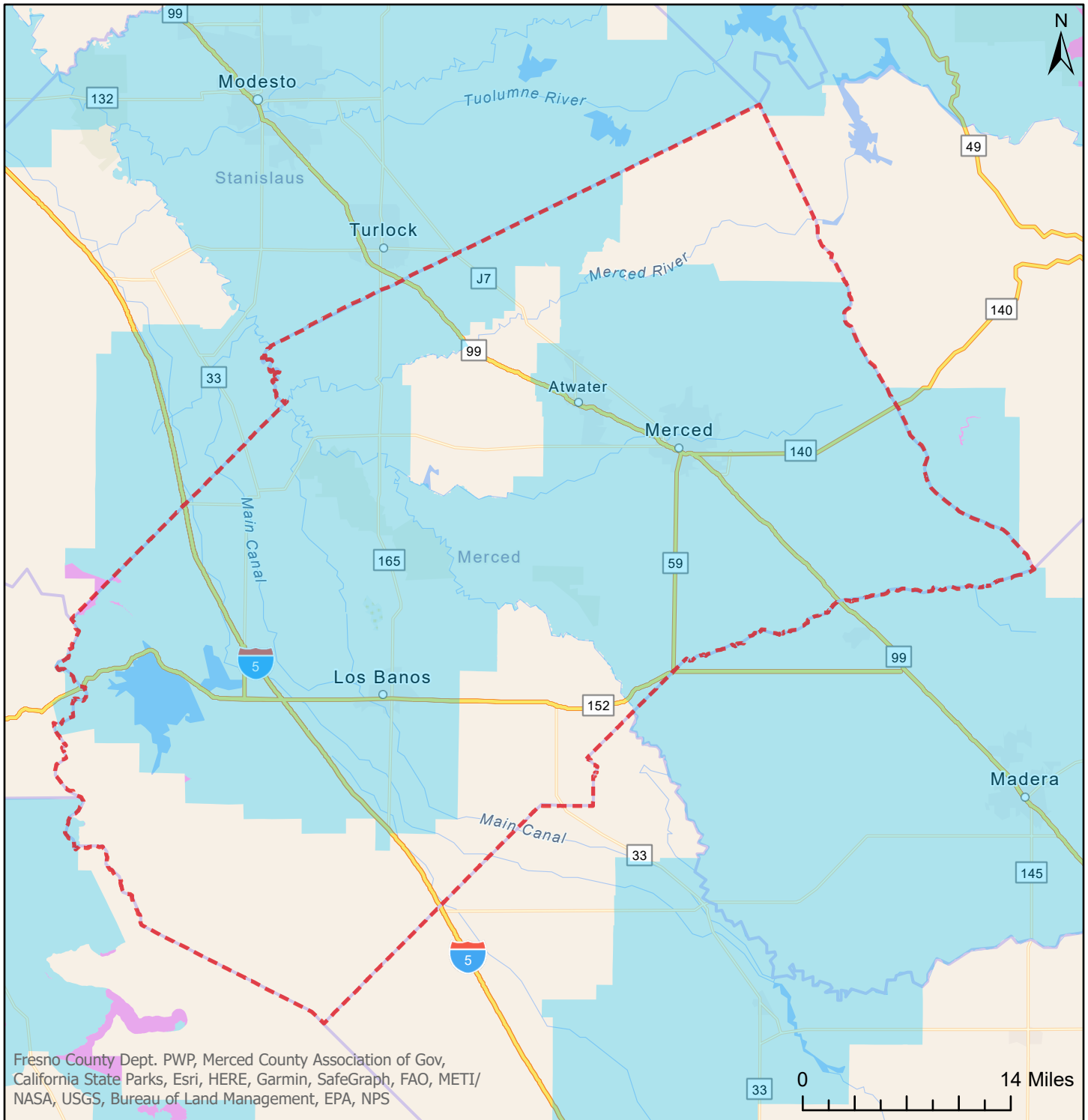
 Blue shaded sections represent the territory AT&T California seeks to withdraw from as a COLR


 Violet shaded sections represent the territory AT&T California may seek to withdraw from as a COLR in the future through a streamlined advice letter process

An online version of this map with address lookup is available here: <http://pub.att.com/COLRmap>




# Territory AT&T California Seeks to Withdraw from as a Carrier of Last Resort (COLR) Merced County



 County Border

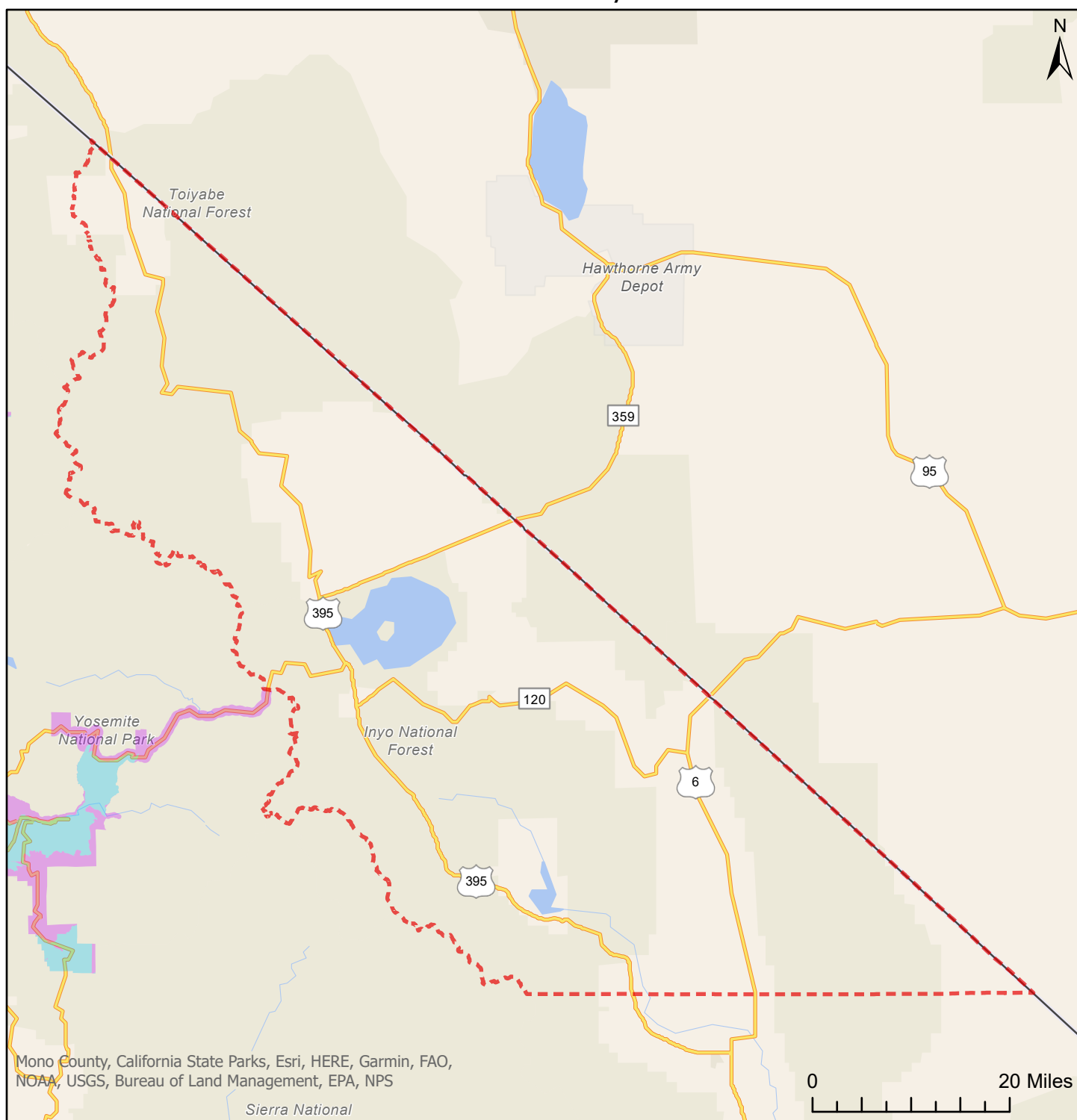
 Blue shaded sections represent the territory AT&T California seeks to withdraw from as a COLR


 Violet shaded sections represent the territory AT&T California may seek to withdraw from as a COLR in the future through a streamlined advice letter process

An online version of this map with address lookup is available here: <http://pub.att.com/COLRmap>




# Territory AT&T California Seeks to Withdraw from as a Carrier of Last Resort (COLR) Mono County



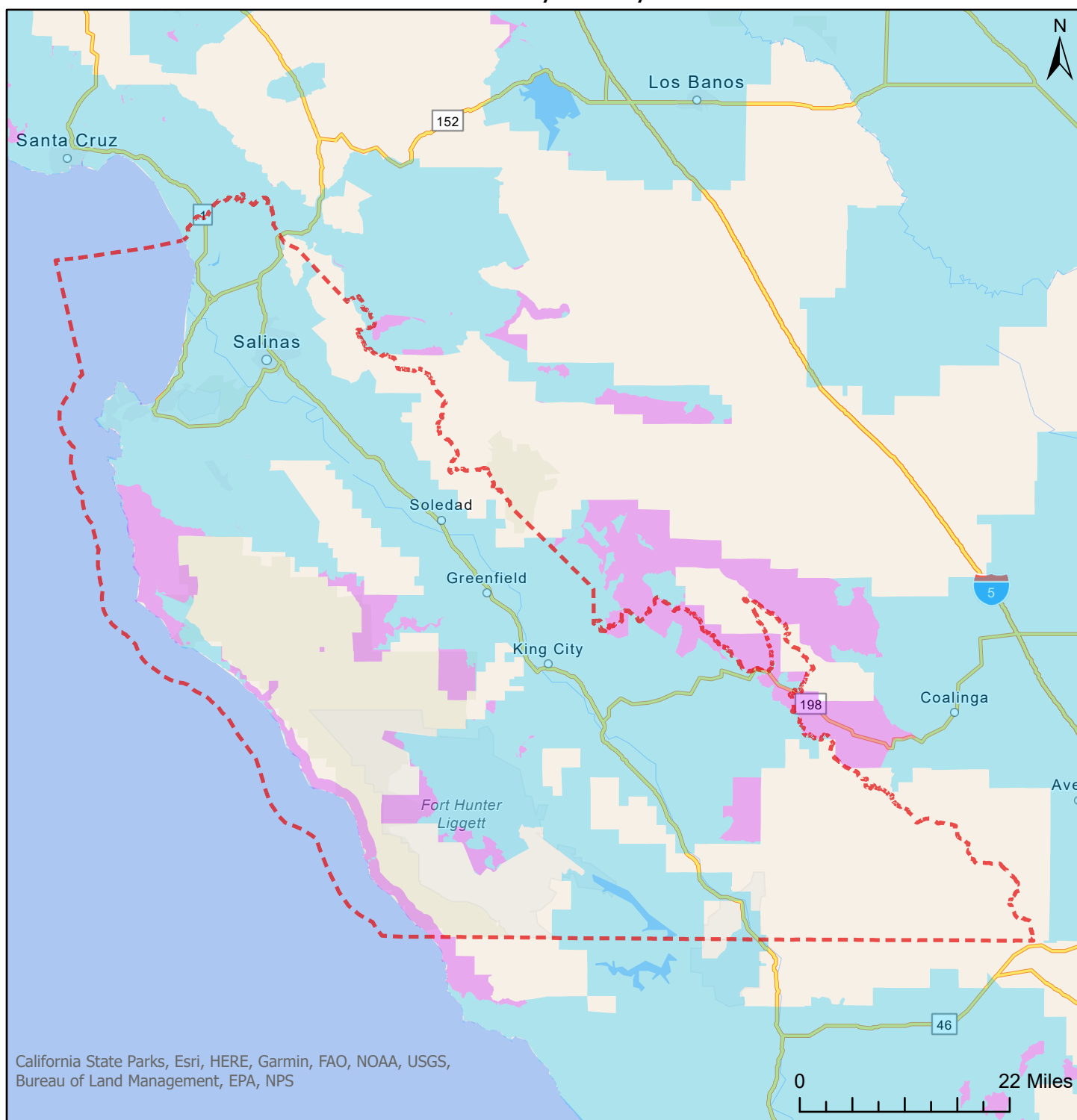
 County Border


 Blue shaded sections represent the territory AT&T California seeks to withdraw from as a COLR

 Violet shaded sections represent the territory AT&T California may seek to withdraw from as a COLR in the future through a streamlined advice letter process


An online version of this map with address lookup is available here: <http://pub.att.com/COLRmap>

# Territory AT&T California Seeks to Withdraw from as a Carrier of Last Resort (COLR) Monterey County



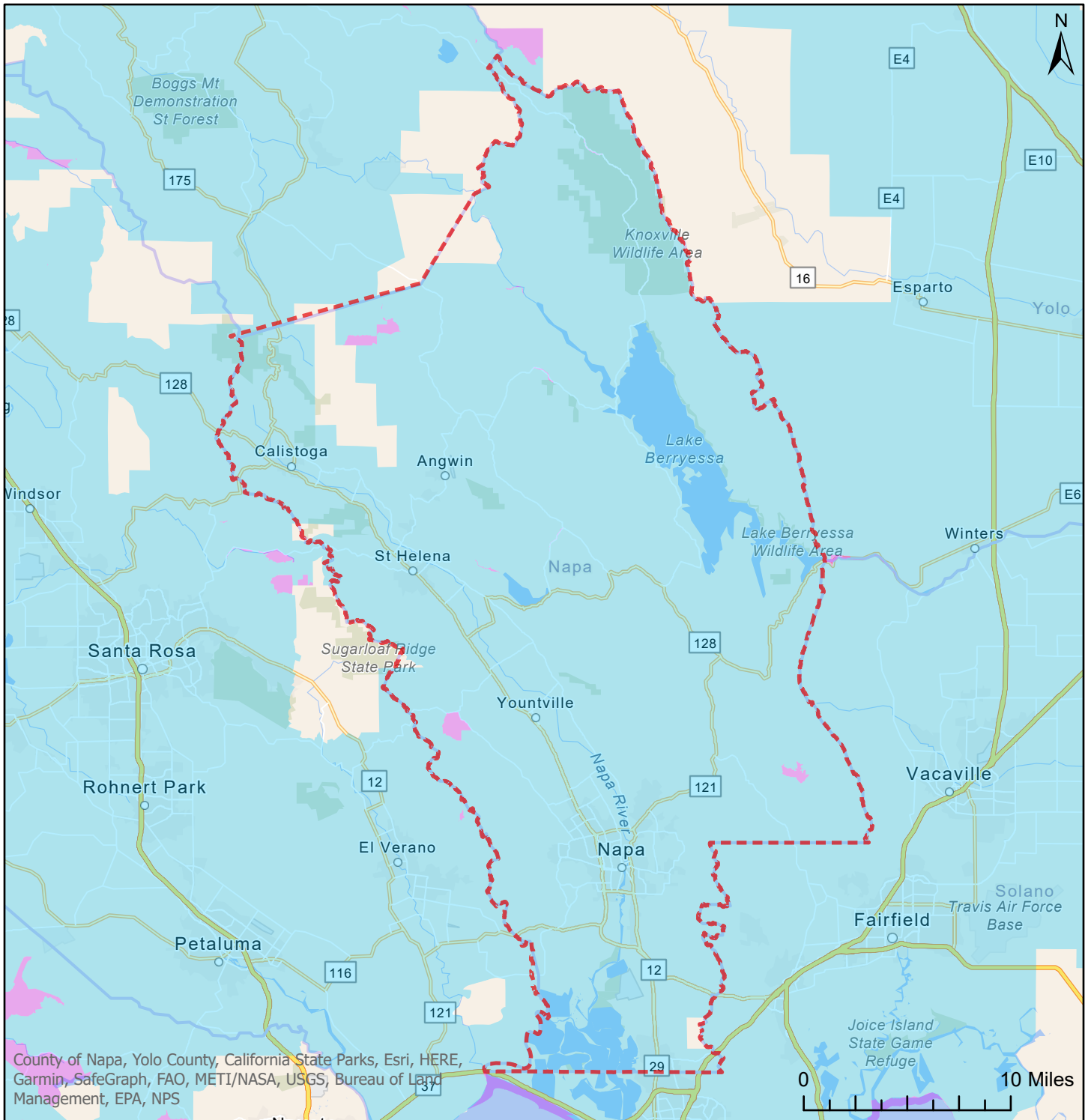
 County Border


 Blue shaded sections represent the territory AT&T California seeks to withdraw from as a COLR

 Violet shaded sections represent the territory AT&T California may seek to withdraw from as a COLR in the future through a streamlined advice letter process


An online version of this map with address lookup is available here: <http://pub.att.com/COLRmap>

# Territory AT&T California Seeks to Withdraw from as a Carrier of Last Resort (COLR) Napa County



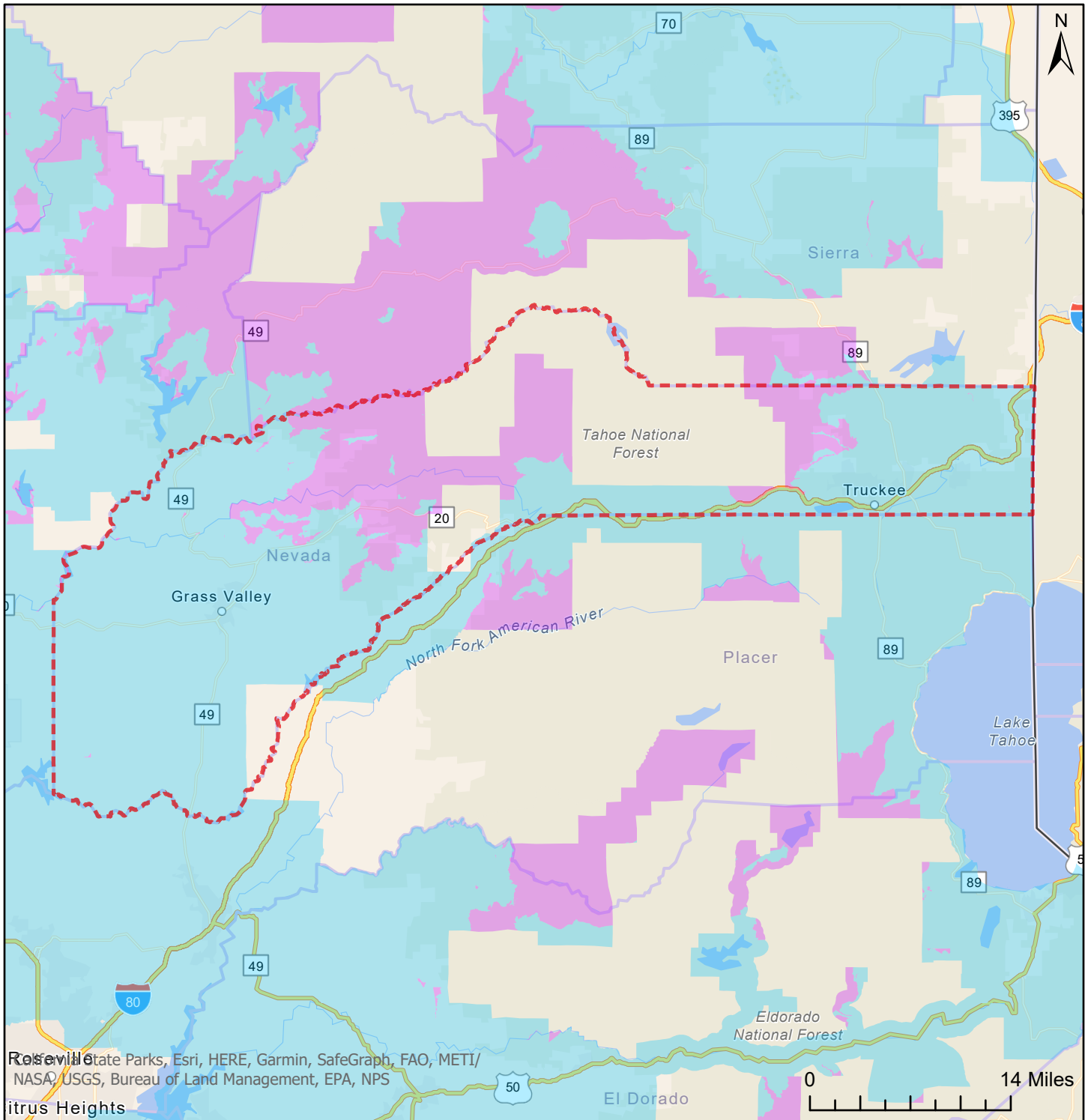
 County Border


 Blue shaded sections represent the territory AT&T California seeks to withdraw from as a COLR

 Violet shaded sections represent the territory AT&T California may seek to withdraw from as a COLR in the future through a streamlined advice letter process


An online version of this map with address lookup is available here: <http://pub.att.com/COLRmap>

Territory AT&T California Seeks to  
Withdraw from as a Carrier of Last Resort (COLR)  
Nevada County



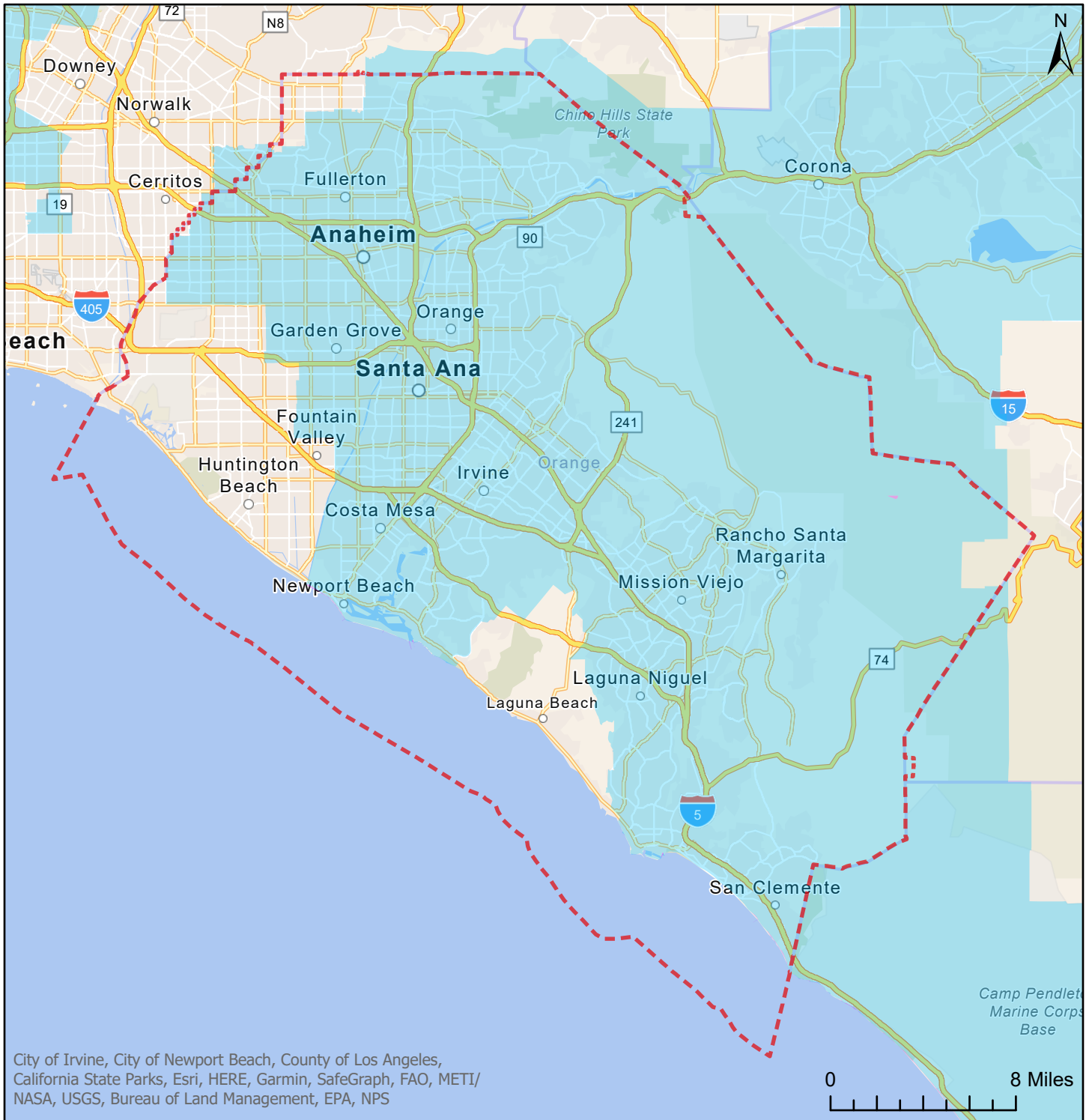
 County Border


 Blue shaded sections represent the territory AT&T California seeks to withdraw from as a COLR

 Violet shaded sections represent the territory AT&T California may seek to withdraw from as a COLR in the future through a streamlined advice letter process


An online version of this map with address lookup is available here: <http://pub.att.com/COLRmap>

# Territory AT&T California Seeks to Withdraw from as a Carrier of Last Resort (COLR) Orange County



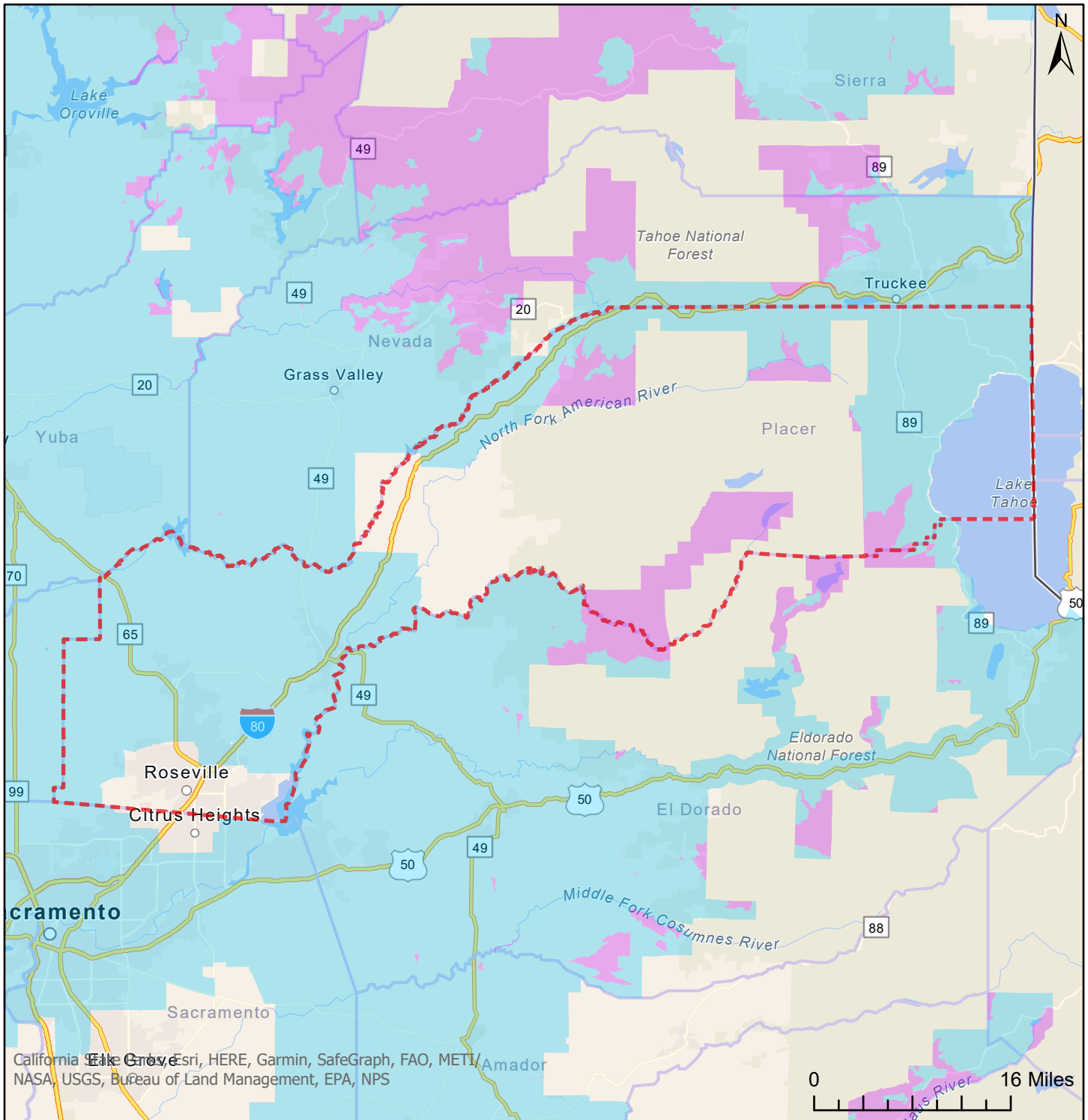
 County Border


 Blue shaded sections represent the territory AT&T California seeks to withdraw from as a COLR

 Violet shaded sections represent the territory AT&T California may seek to withdraw from as a COLR in the future through a streamlined advice letter process


An online version of this map with address lookup is available here: <http://pub.att.com/COLRmap>

# Territory AT&T California Seeks to Withdraw from as a Carrier of Last Resort (COLR) Placer County



 County Border

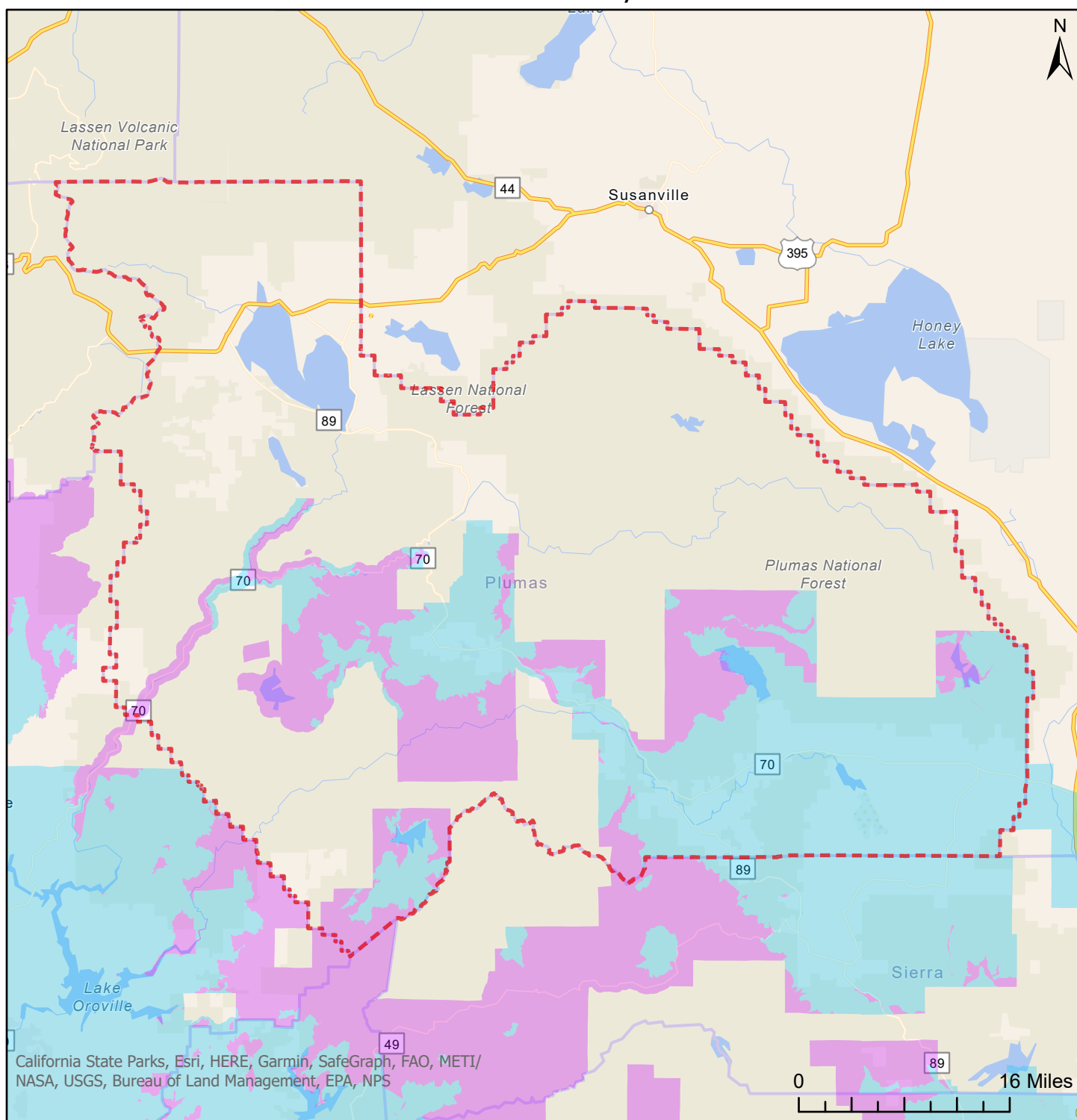
 Blue shaded sections represent the territory AT&T California seeks to withdraw from as a COLR

 Violet shaded sections represent the territory AT&T California may seek to withdraw from as a COLR in the future through a streamlined advice letter process

An online version of this map with address lookup is available here: <http://pub.att.com/COLRmap>



# Territory AT&T California Seeks to Withdraw from as a Carrier of Last Resort (COLR) Plumas County



--- County Border

Blue shaded sections represent the territory AT&T California seeks to withdraw from as a COLR

Violet shaded sections represent the territory AT&T California may seek to withdraw from as a COLR in the future through a streamlined advice letter process

An online version of this map with address lookup is available here: <http://pub.att.com/COLRmap>



# Territory AT&T California Seeks to Withdraw from as a Carrier of Last Resort (COLR) Riverside County



County Border


Blue shaded sections represent the territory AT&T California seeks to withdraw from as a COLR

Violet shaded sections represent the territory AT&T California may seek to withdraw from as a COLR in the future through a streamlined advice letter process


An online version of this map with address lookup is available here: <http://pub.att.com/COLRmap>

# Territory AT&T California Seeks to Withdraw from as a Carrier of Last Resort (COLR) Sacramento County



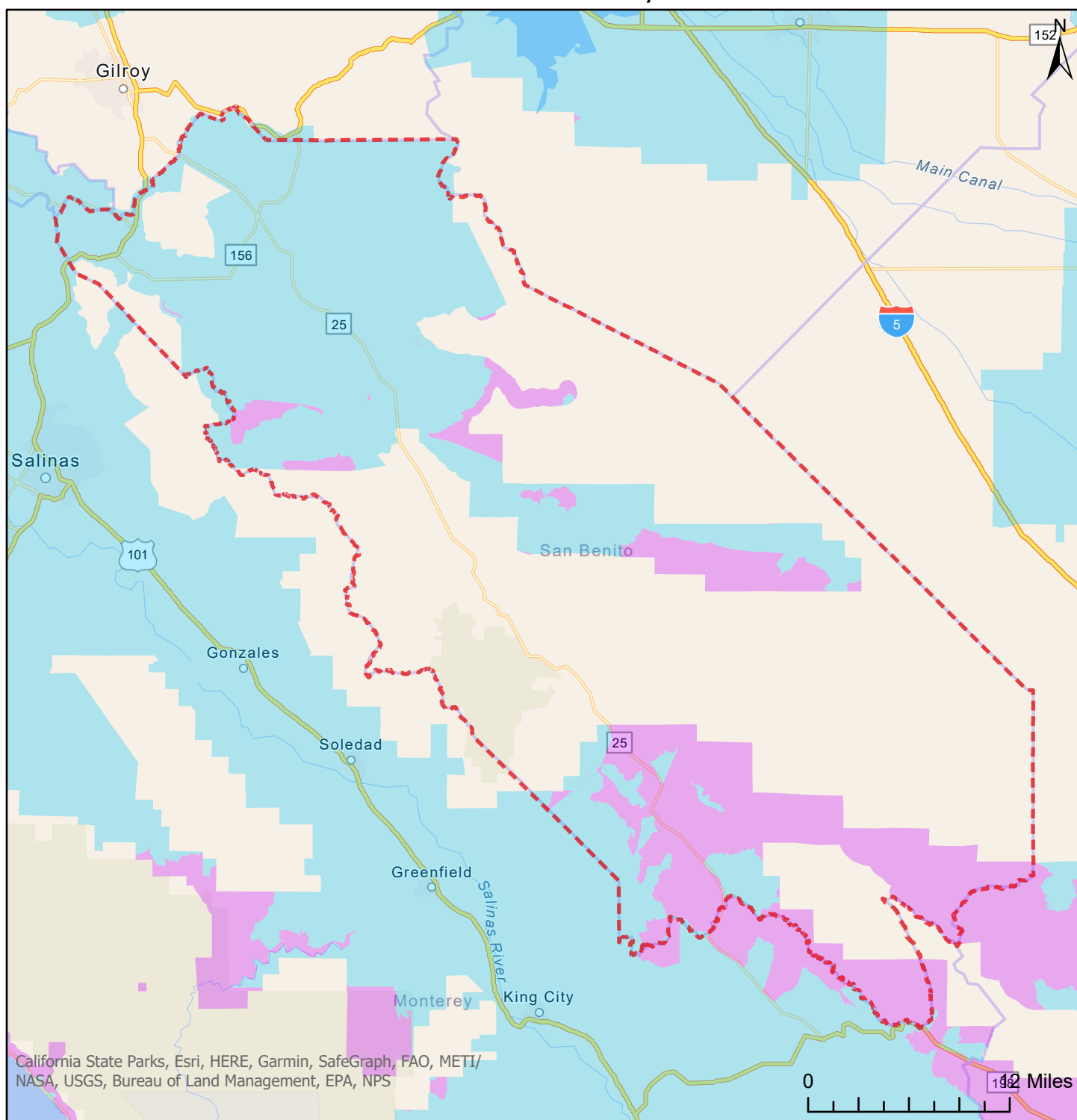
 County Border


 Blue shaded sections represent the territory AT&T California seeks to withdraw from as a COLR

 Violet shaded sections represent the territory AT&T California may seek to withdraw from as a COLR in the future through a streamlined advice letter process


An online version of this map with address lookup is available here: <http://pub.att.com/COLRmap>

# Territory AT&T California Seeks to Withdraw from as a Carrier of Last Resort (COLR) San Benito County



 County Border


 Blue shaded sections represent the territory AT&T California seeks to withdraw from as a COLR

 Violet shaded sections represent the territory AT&T California may seek to withdraw from as a COLR in the future through a streamlined advice letter process


An online version of this map with address lookup is available here: <http://pub.att.com/COLRmap>

# Territory AT&T California Seeks to Withdraw from as a Carrier of Last Resort (COLR) San Bernardino County



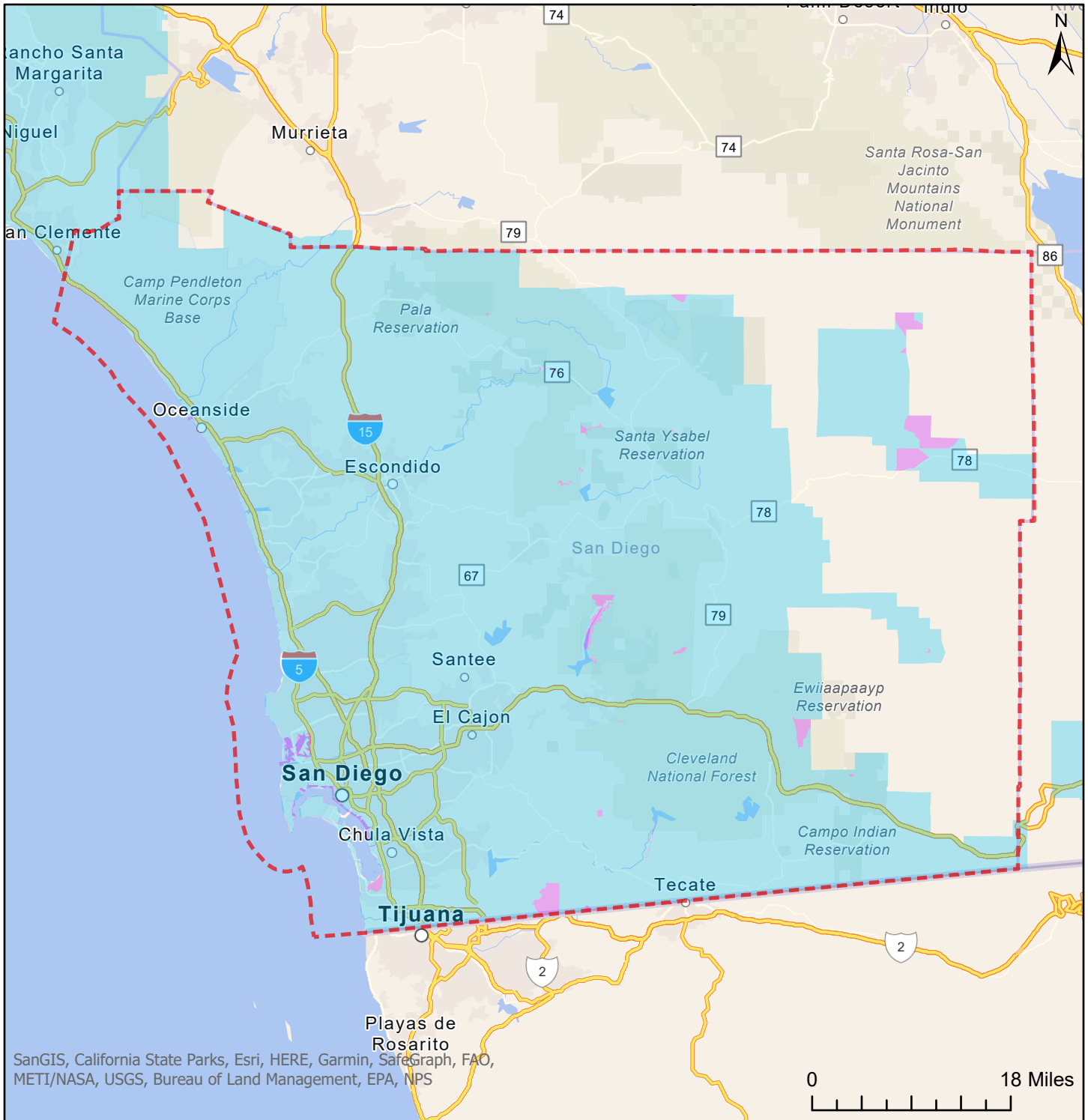
 County Border


 Blue shaded sections represent the territory AT&T California seeks to withdraw from as a COLR

 Violet shaded sections represent the territory AT&T California may seek to withdraw from as a COLR in the future through a streamlined advice letter process


An online version of this map with address lookup is available here: <http://pub.att.com/COLRmap>

# Territory AT&T California Seeks to Withdraw from as a Carrier of Last Resort (COLR) San Diego County



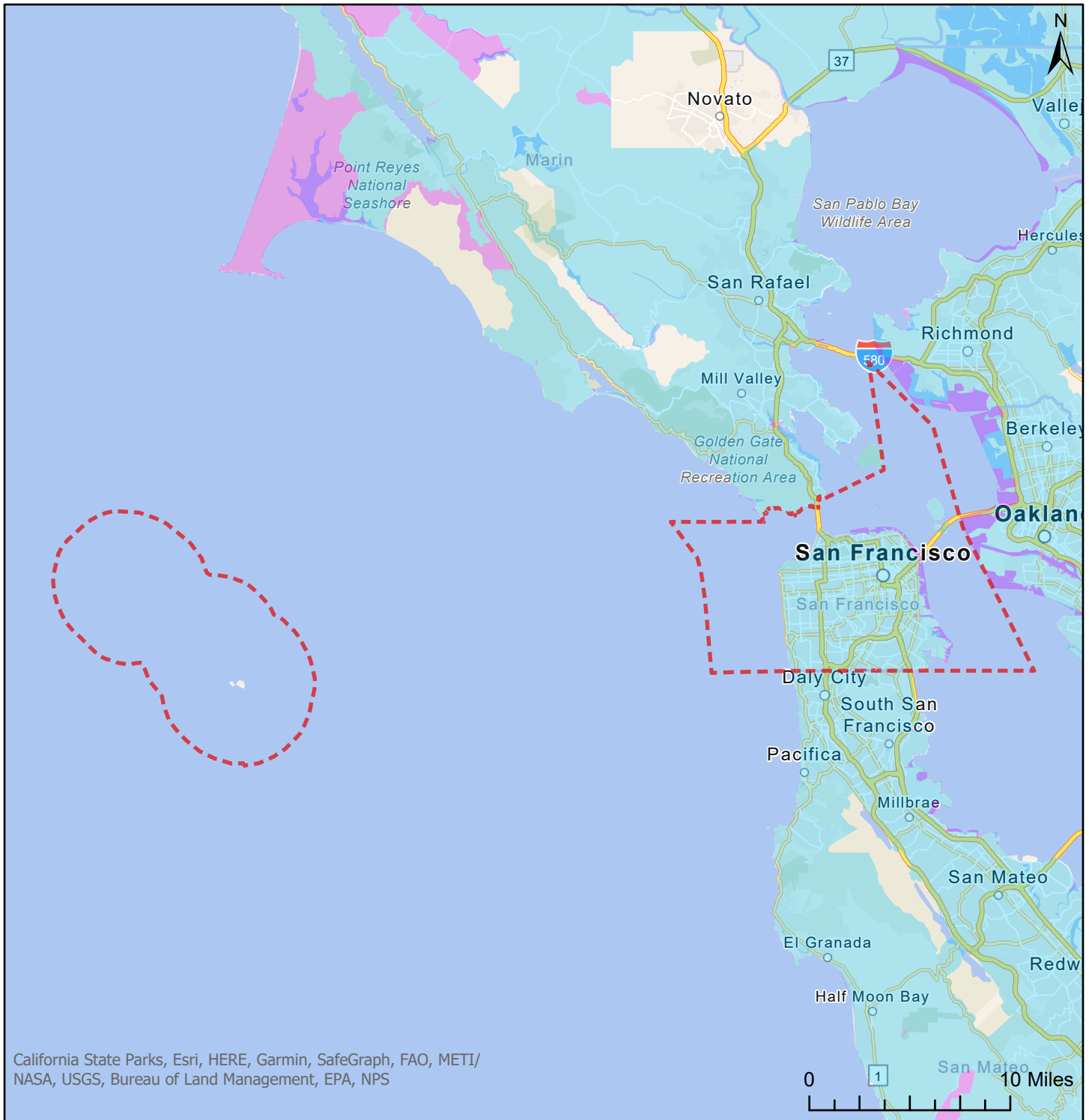
 County Border


 Blue shaded sections represent the territory AT&T California seeks to withdraw from as a COLR

 Violet shaded sections represent the territory AT&T California may seek to withdraw from as a COLR in the future through a streamlined advice letter process


An online version of this map with address lookup is available here: <http://pub.att.com/COLRmap>

# Territory AT&T California Seeks to Withdraw from as a Carrier of Last Resort (COLR) San Francisco County



 County Border

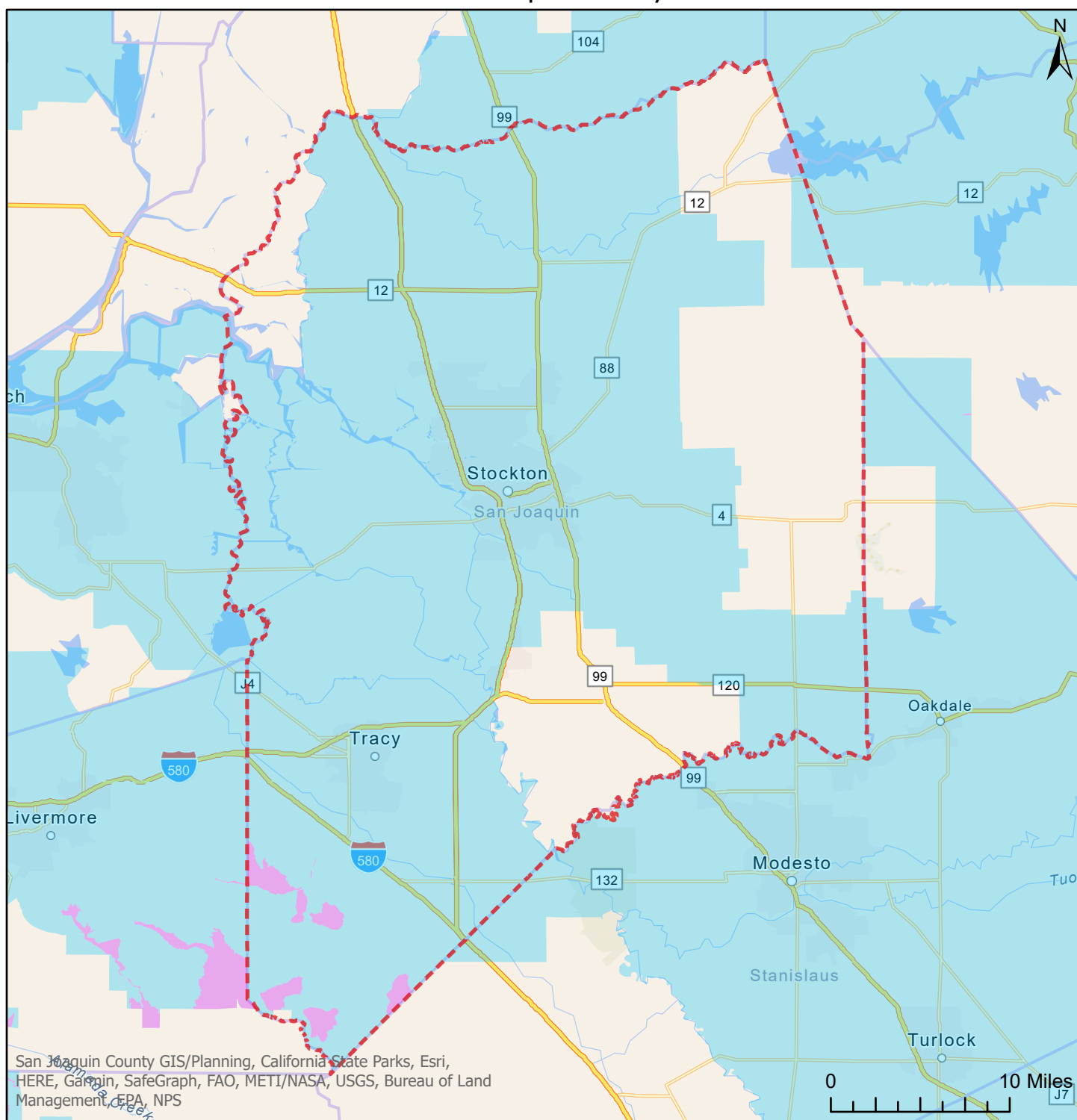
 Blue shaded sections represent the territory AT&T California seeks to withdraw from as a COLR


 Violet shaded sections represent the territory AT&T California may seek to withdraw from as a COLR in the future through a streamlined advice letter process

An online version of this map with address lookup is available here: <http://pub.att.com/COLRmap>




# Territory AT&T California Seeks to Withdraw from as a Carrier of Last Resort (COLR) San Joaquin County



 County Border

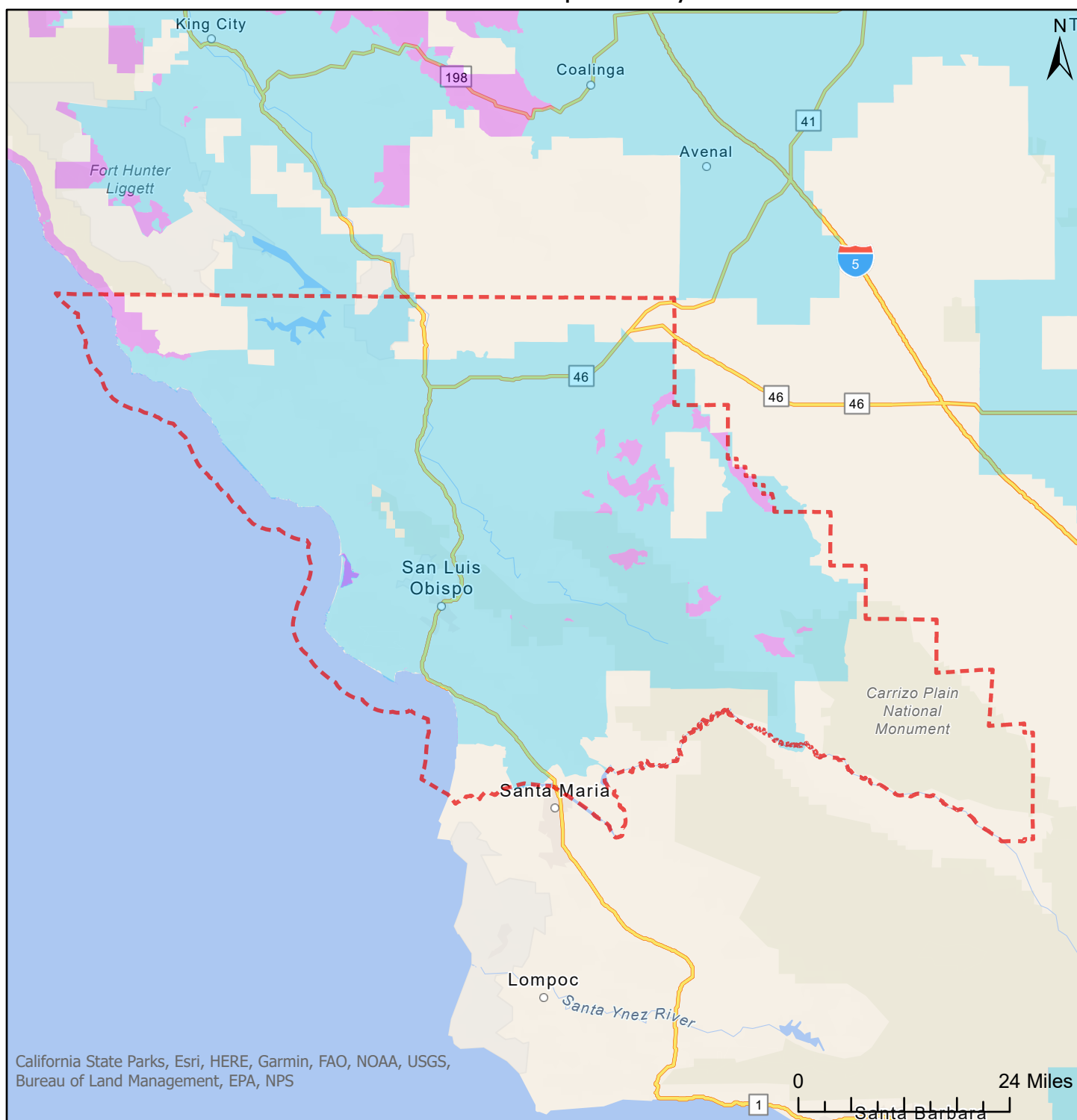
 Blue shaded sections represent the territory AT&T California seeks to withdraw from as a COLR


 Violet shaded sections represent the territory AT&T California may seek to withdraw from as a COLR in the future through a streamlined advice letter process

An online version of this map with address lookup is available here: <http://pub.att.com/COLRmap>




# Territory AT&T California Seeks to Withdraw from as a Carrier of Last Resort (COLR) San Luis Obispo County



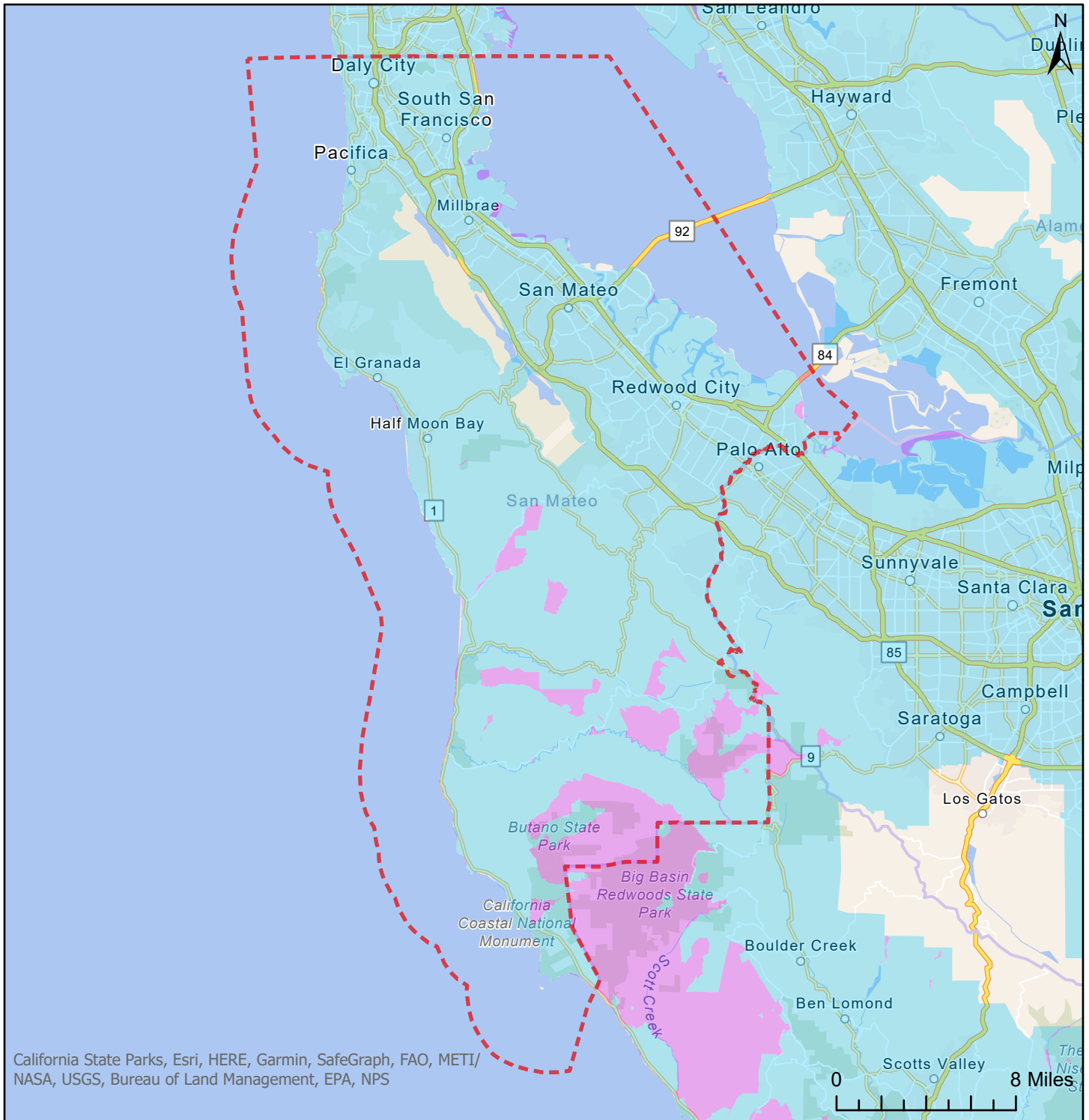
 County Border


 Blue shaded sections represent the territory AT&T California seeks to withdraw from as a COLR

 Violet shaded sections represent the territory AT&T California may seek to withdraw from as a COLR in the future through a streamlined advice letter process


An online version of this map with address lookup is available here: <http://pub.att.com/COLRmap>

# Territory AT&T California Seeks to Withdraw from as a Carrier of Last Resort (COLR) San Mateo County



 County Border


 Blue shaded sections represent the territory AT&T California seeks to withdraw from as a COLR

 Violet shaded sections represent the territory AT&T California may seek to withdraw from as a COLR in the future through a streamlined advice letter process


An online version of this map with address lookup is available here: <http://pub.att.com/COLRmap>

# Territory AT&T California Seeks to Withdraw from as a Carrier of Last Resort (COLR) Santa Barbara County



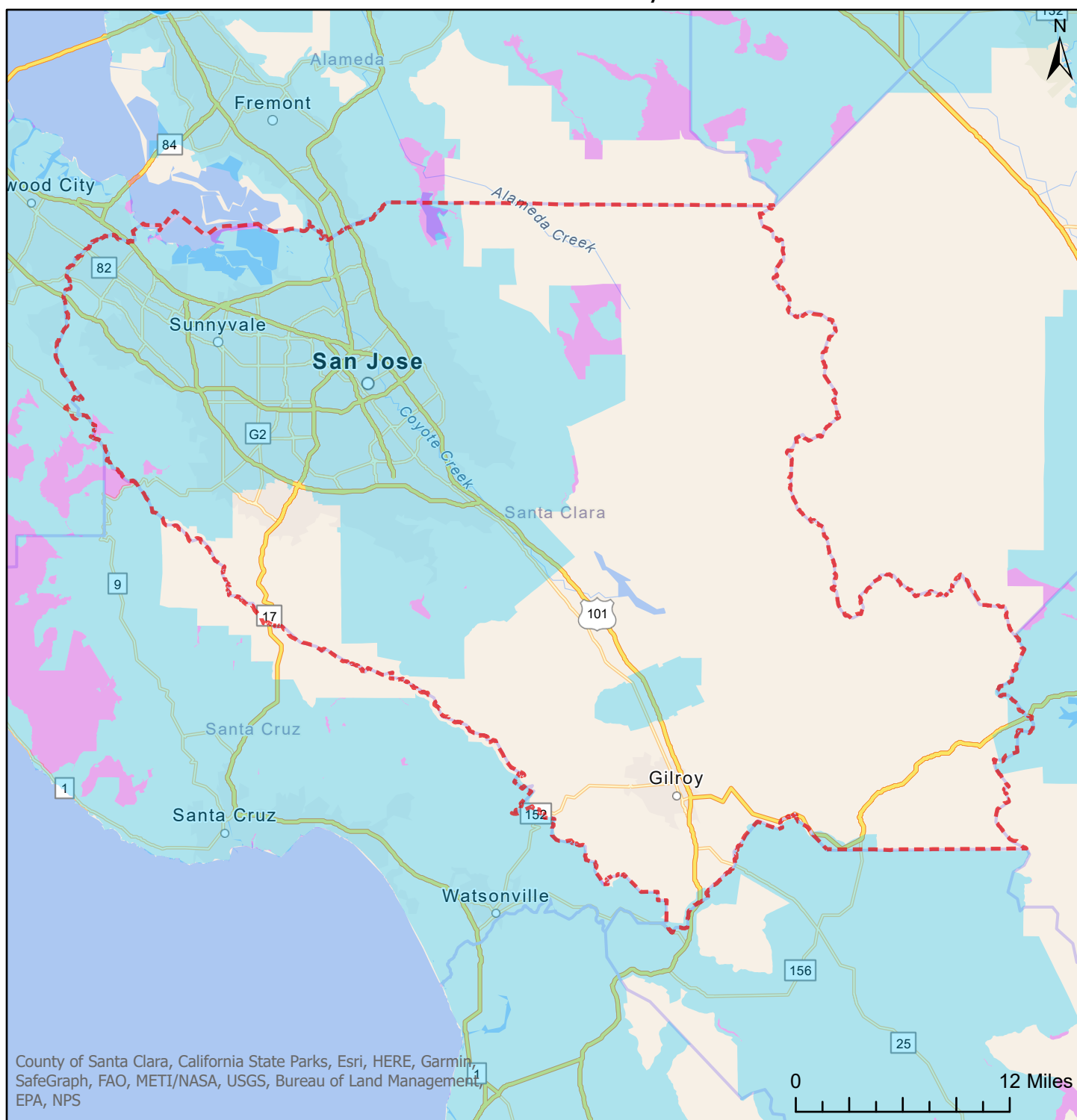
 County Border


 Blue shaded sections represent the territory AT&T California seeks to withdraw from as a COLR

 Violet shaded sections represent the territory AT&T California may seek to withdraw from as a COLR in the future through a streamlined advice letter process


An online version of this map with address lookup is available here: <http://pub.att.com/COLRmap>

# Territory AT&T California Seeks to Withdraw from as a Carrier of Last Resort (COLR) Santa Clara County



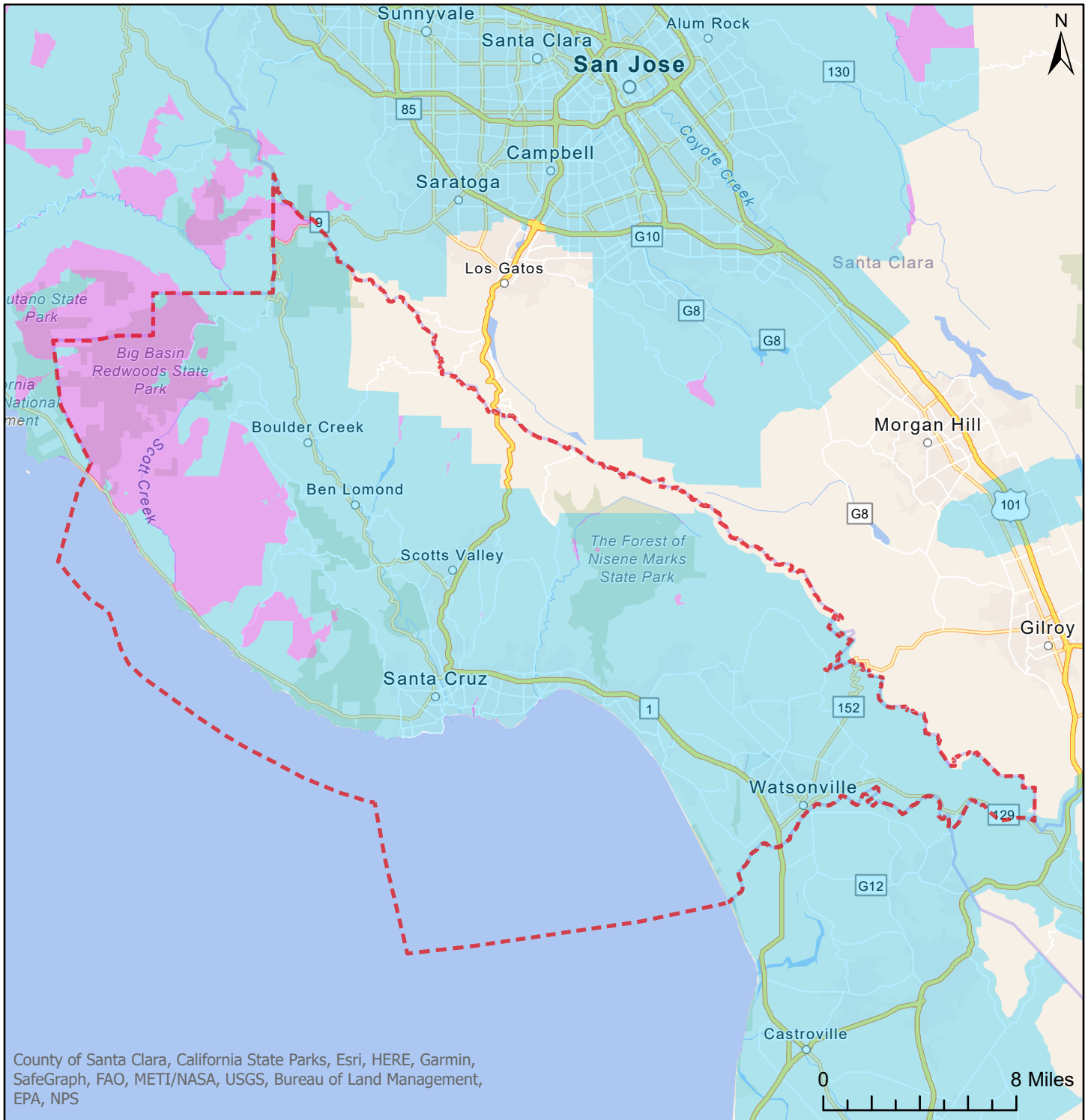
 County Border

 Blue shaded sections represent the territory AT&T California seeks to withdraw from as a COLR

 Violet shaded sections represent the territory AT&T California may seek to withdraw from as a COLR in the future through a streamlined advice letter process

An online version of this map with address lookup is available here: <http://pub.att.com/COLRmap>

# Territory AT&T California Seeks to Withdraw from as a Carrier of Last Resort (COLR) Santa Cruz County



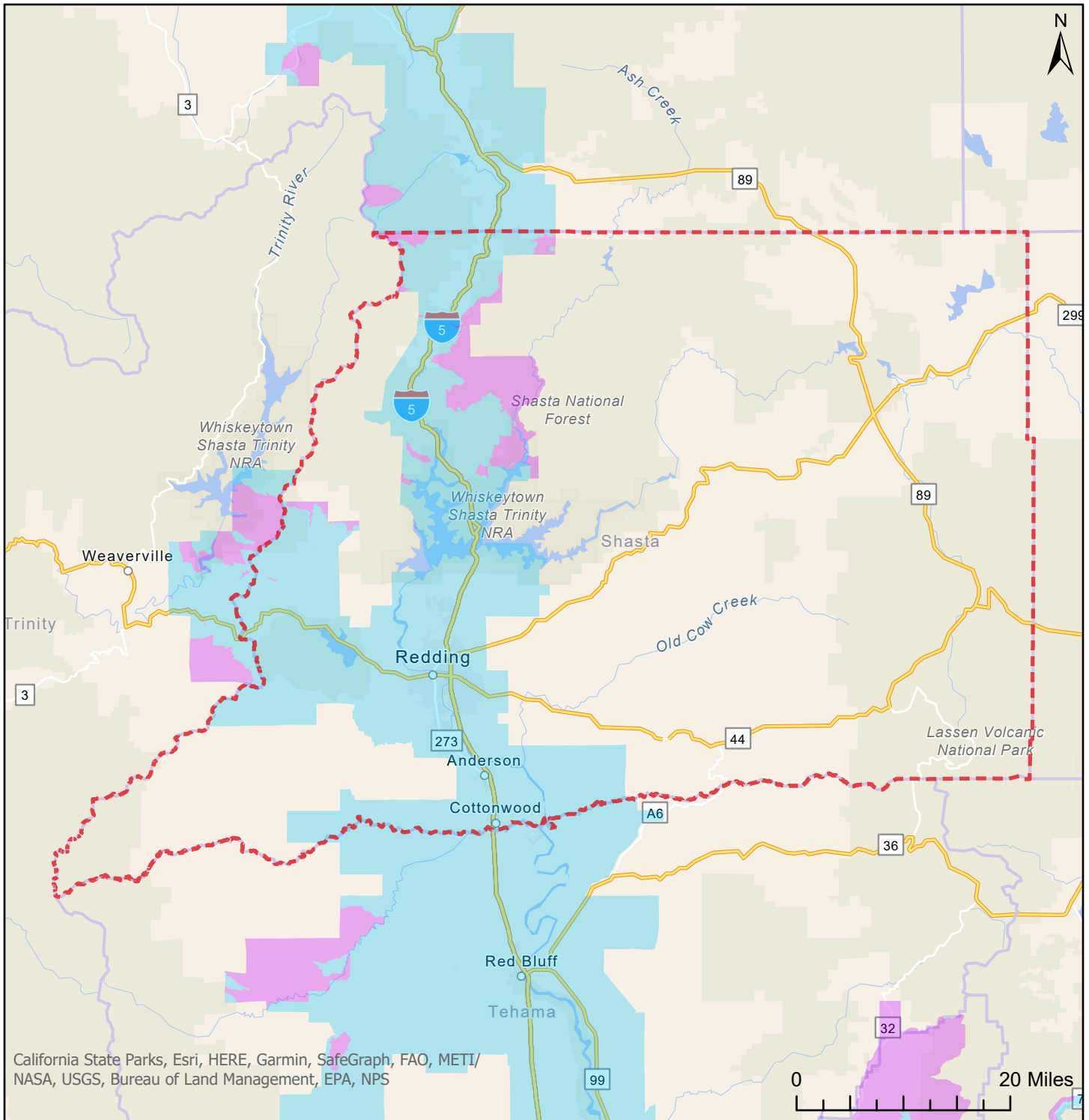
County Border


Blue shaded sections represent the territory AT&T California seeks to withdraw from as a COLR

Violet shaded sections represent the territory AT&T California may seek to withdraw from as a COLR in the future through a streamlined advice letter process


An online version of this map with address lookup is available here: <http://pub.att.com/COLRmap>

# Territory AT&T California Seeks to Withdraw from as a Carrier of Last Resort (COLR) Shasta County



 County Border

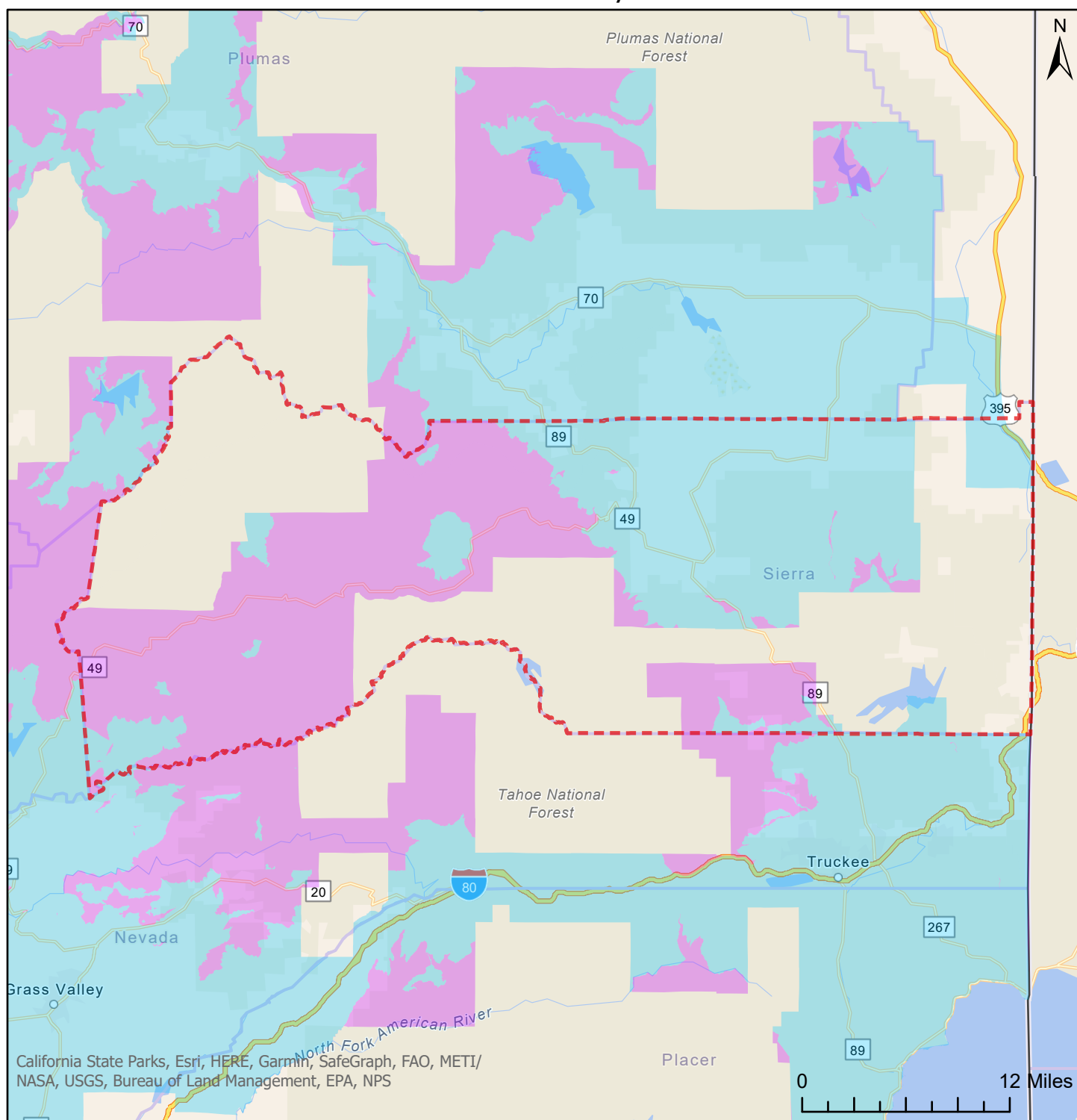
 Blue shaded sections represent the territory AT&T California seeks to withdraw from as a COLR


 Violet shaded sections represent the territory AT&T California may seek to withdraw from as a COLR in the future through a streamlined advice letter process

An online version of this map with address lookup is available here: <http://pub.att.com/COLRmap>




# Territory AT&T California Seeks to Withdraw from as a Carrier of Last Resort (COLR) Sierra County



 County Border

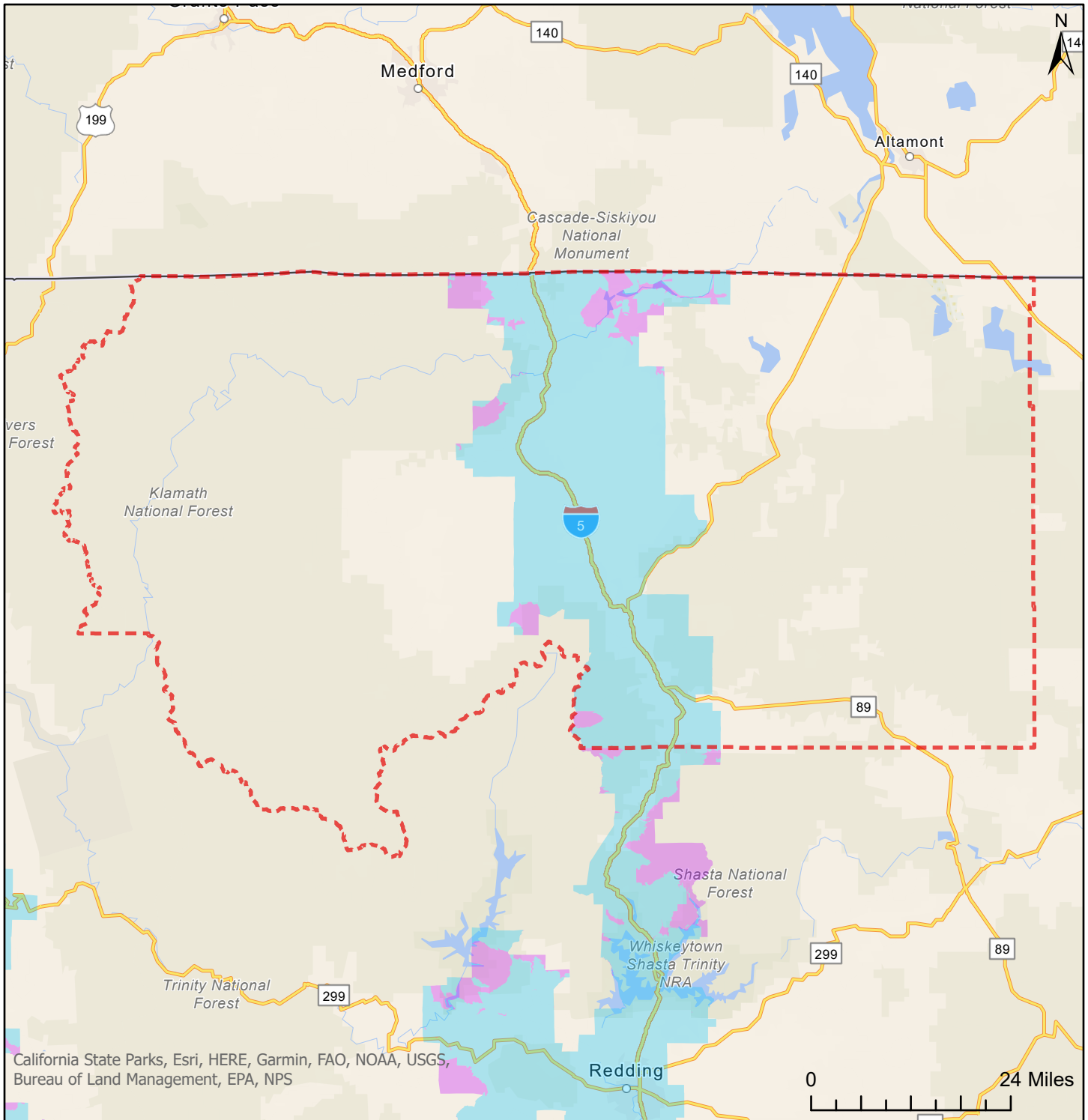
 Blue shaded sections represent the territory AT&T California seeks to withdraw from as a COLR


 Violet shaded sections represent the territory AT&T California may seek to withdraw from as a COLR in the future through a streamlined advice letter process

An online version of this map with address lookup is available here: <http://pub.att.com/COLRmap>




# Territory AT&T California Seeks to Withdraw from as a Carrier of Last Resort (COLR) Siskiyou County



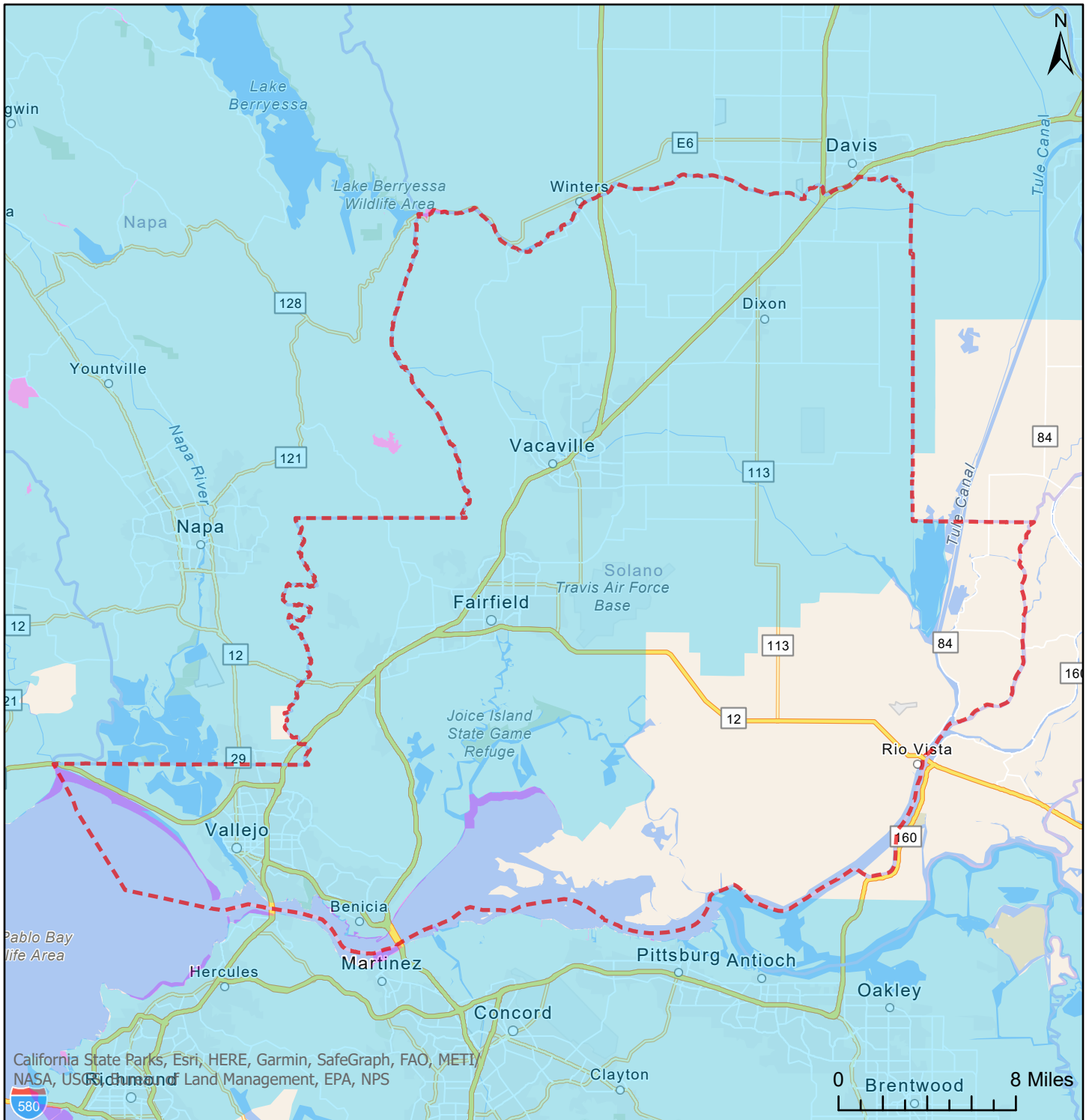
 County Border


 Blue shaded sections represent the territory AT&T California seeks to withdraw from as a COLR

 Violet shaded sections represent the territory AT&T California may seek to withdraw from as a COLR in the future through a streamlined advice letter process


An online version of this map with address lookup is available here: <http://pub.att.com/COLRmap>

# Territory AT&T California Seeks to Withdraw from as a Carrier of Last Resort (COLR) Solano County



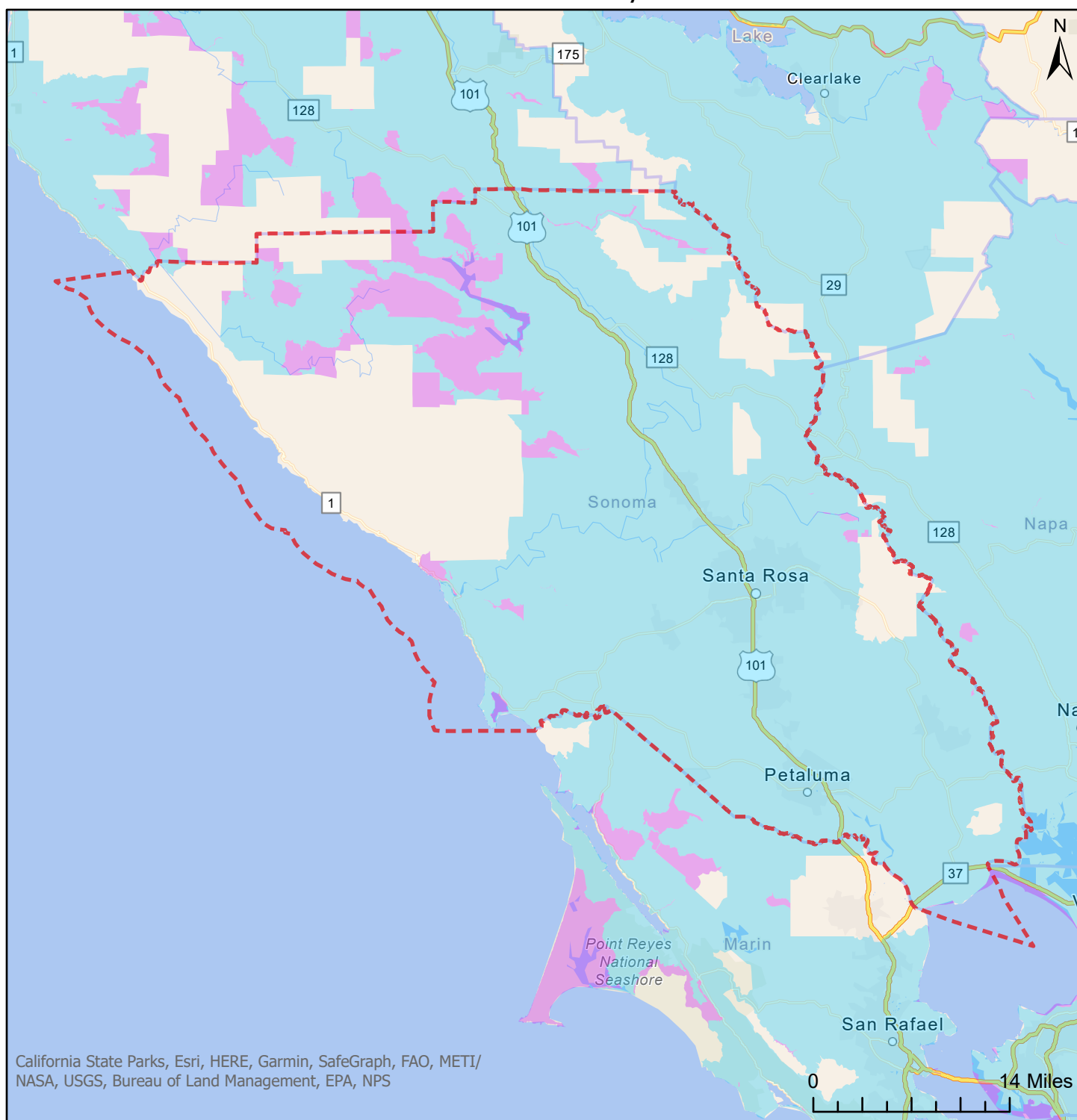
 County Border


 Blue shaded sections represent the territory AT&T California seeks to withdraw from as a COLR

 Violet shaded sections represent the territory AT&T California may seek to withdraw from as a COLR in the future through a streamlined advice letter process


An online version of this map with address lookup is available here: <http://pub.att.com/COLRmap>

# Territory AT&T California Seeks to Withdraw from as a Carrier of Last Resort (COLR) Sonoma County



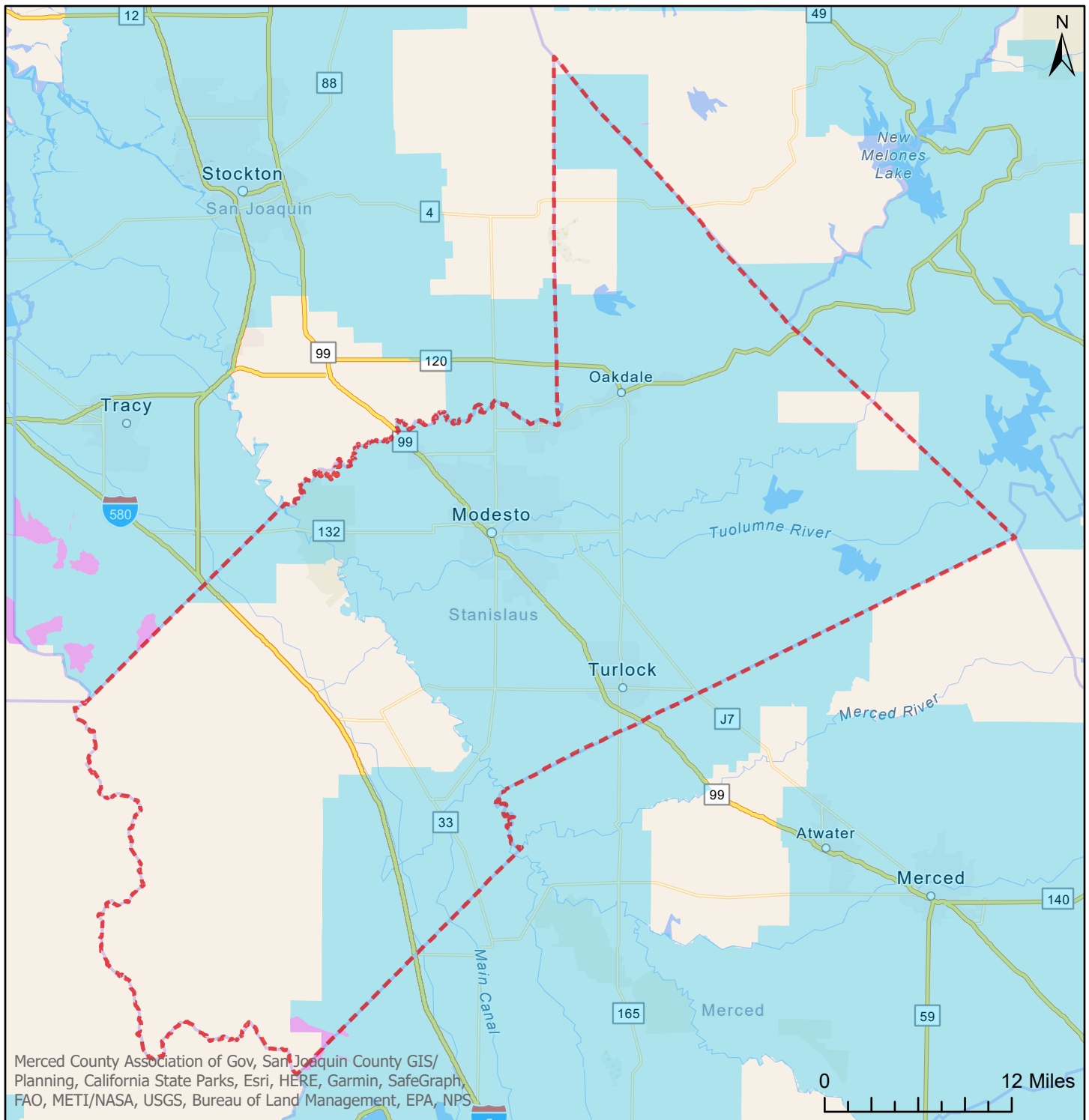
 County Border


 Blue shaded sections represent the territory AT&T California seeks to withdraw from as a COLR

 Violet shaded sections represent the territory AT&T California may seek to withdraw from as a COLR in the future through a streamlined advice letter process


An online version of this map with address lookup is available here: <http://pub.att.com/COLRmap>

# Territory AT&T California Seeks to Withdraw from as a Carrier of Last Resort (COLR) Stanislaus County



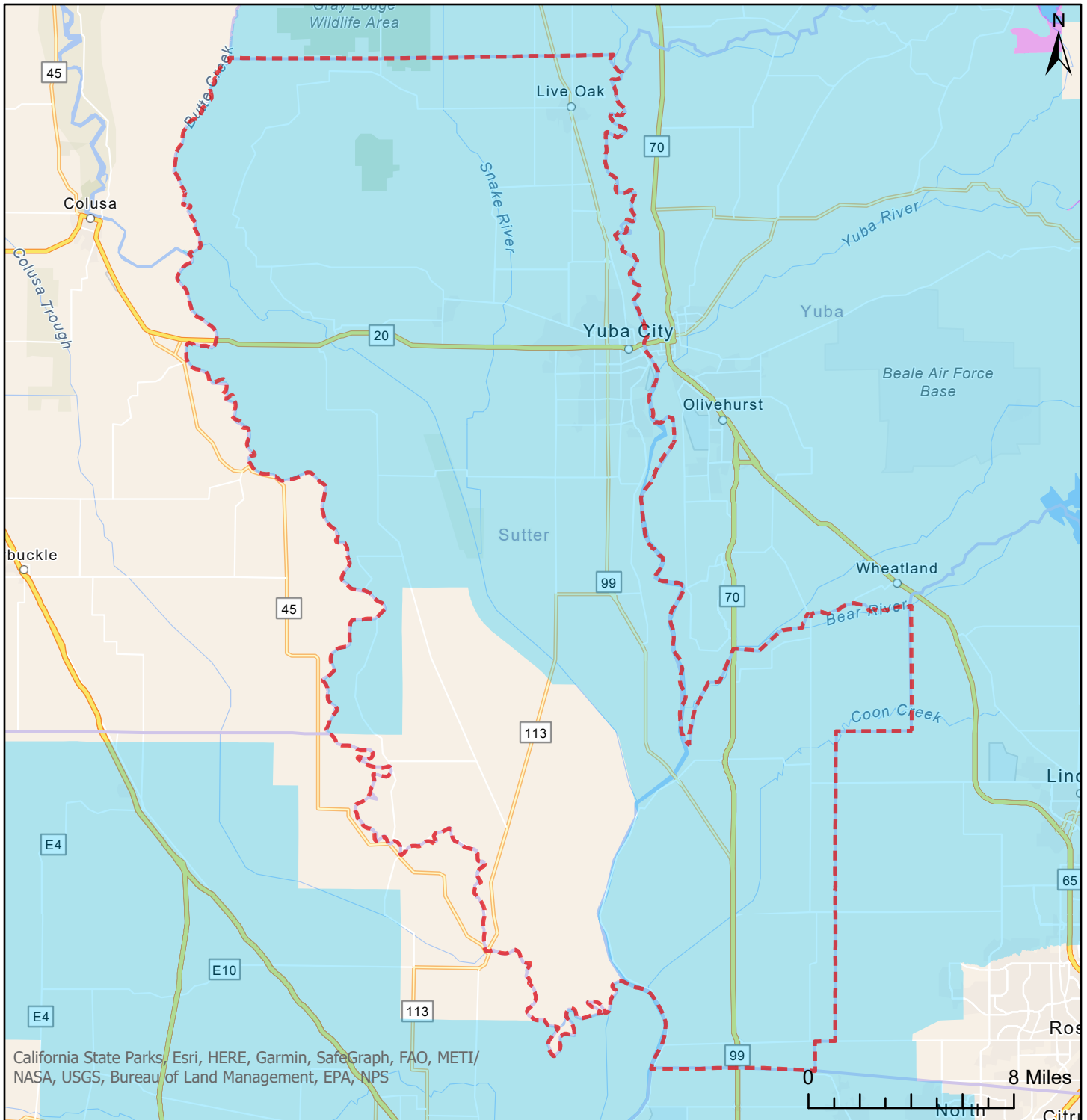
 County Border

 Blue shaded sections represent the territory AT&T California seeks to withdraw from as a COLR

 Violet shaded sections represent the territory AT&T California may seek to withdraw from as a COLR in the future through a streamlined advice letter process

An online version of this map with address lookup is available here: <http://pub.att.com/COLRmap>

# Territory AT&T California Seeks to Withdraw from as a Carrier of Last Resort (COLR) Sutter County



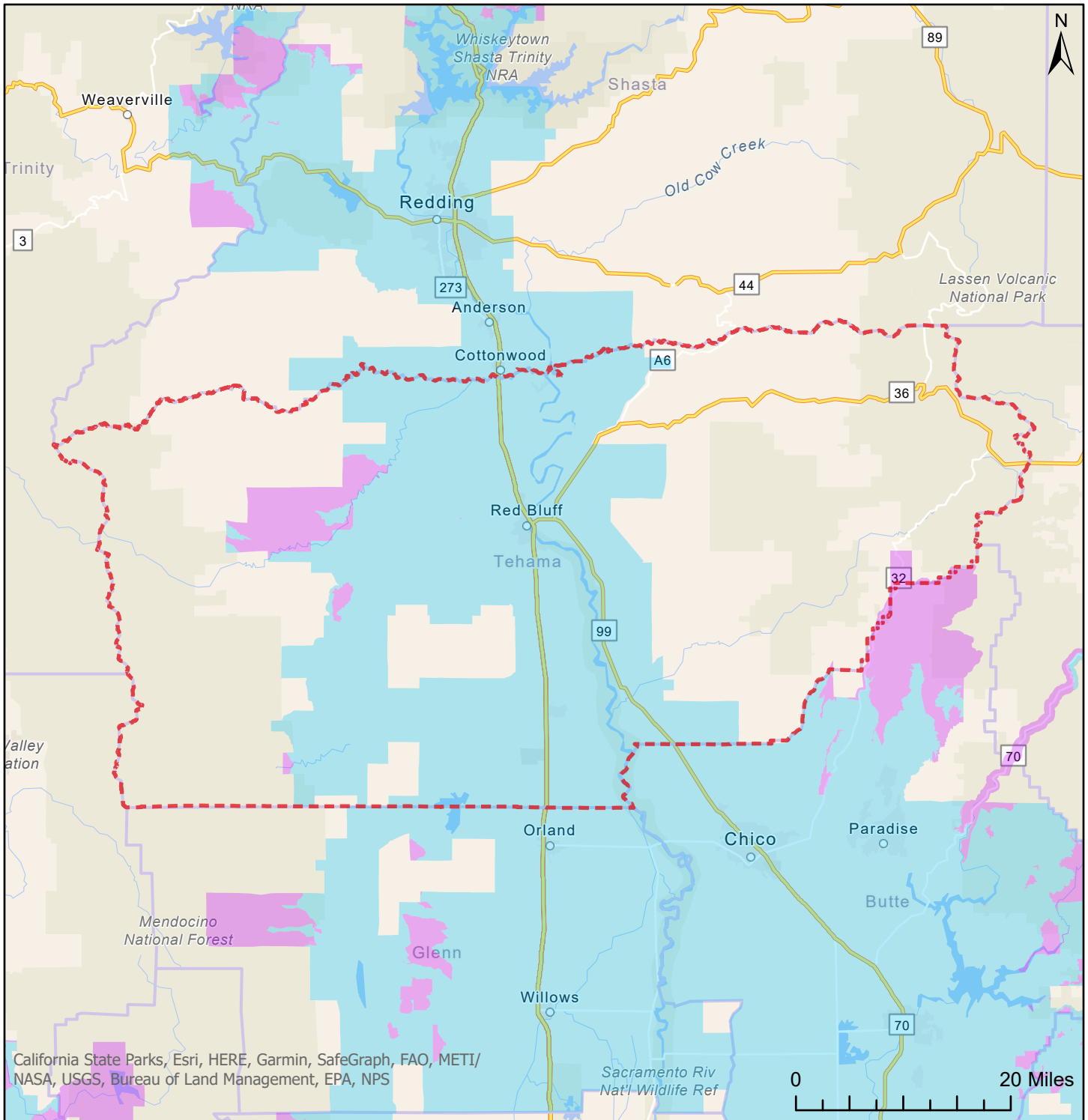
  County Border

Blue shaded sections represent the territory AT&T California seeks to withdraw from as a COLR

Violet shaded sections represent the territory AT&T California may seek to withdraw from as a COLR in the future through a streamlined advice letter process

An online version of this map with address lookup is available here: <http://pub.att.com/COLRmap>

# Territory AT&T California Seeks to Withdraw from as a Carrier of Last Resort (COLR) Tehama County



  County Border

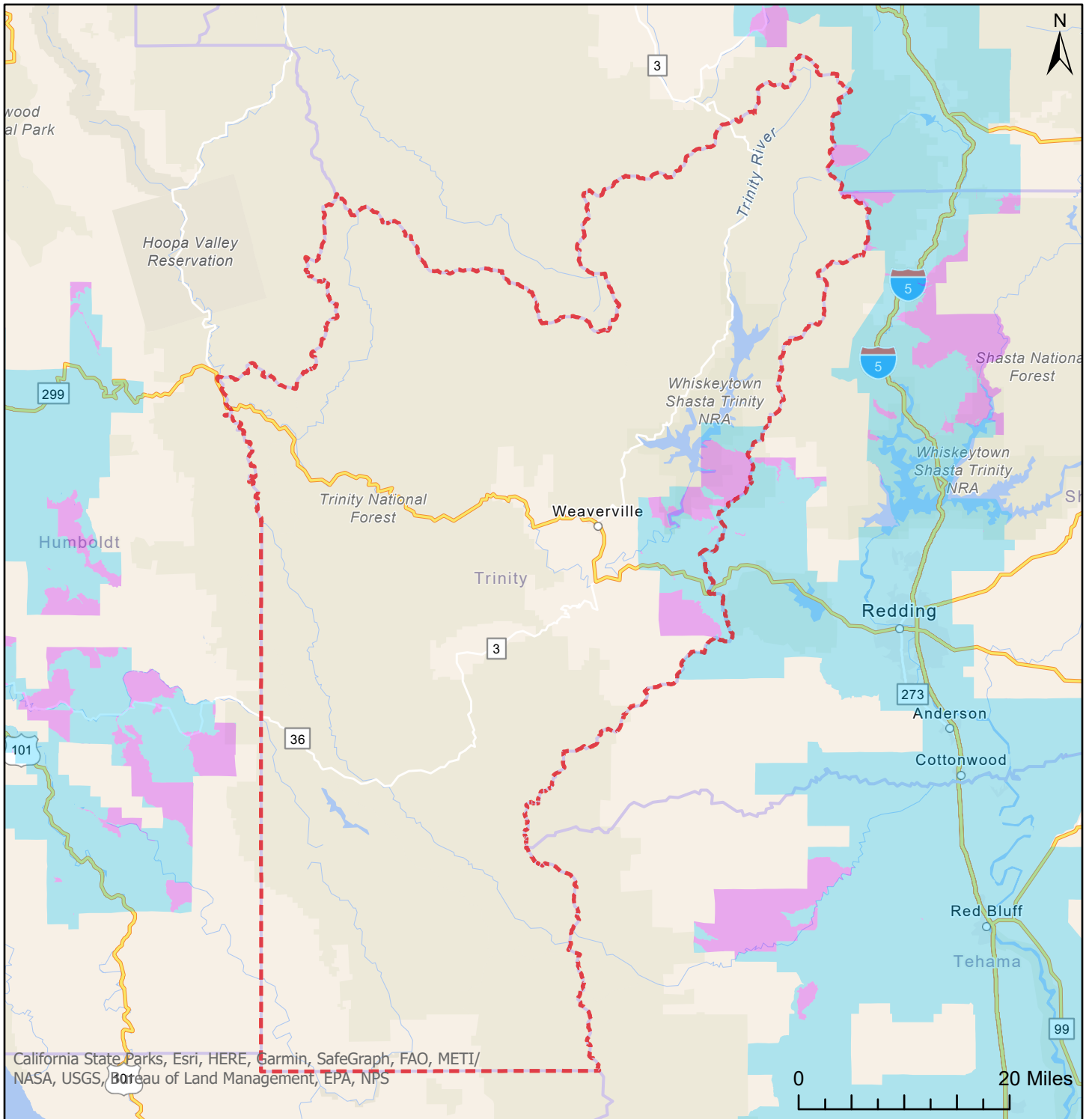
Blue shaded sections represent the territory AT&T California seeks to withdraw from as a COLR


Violet shaded sections represent the territory AT&T California may seek to withdraw from as a COLR in the future through a streamlined advice letter process

An online version of this map with address lookup is available here: <http://pub.att.com/COLRmap>




# Territory AT&T California Seeks to Withdraw from as a Carrier of Last Resort (COLR) Trinity County



 County Border

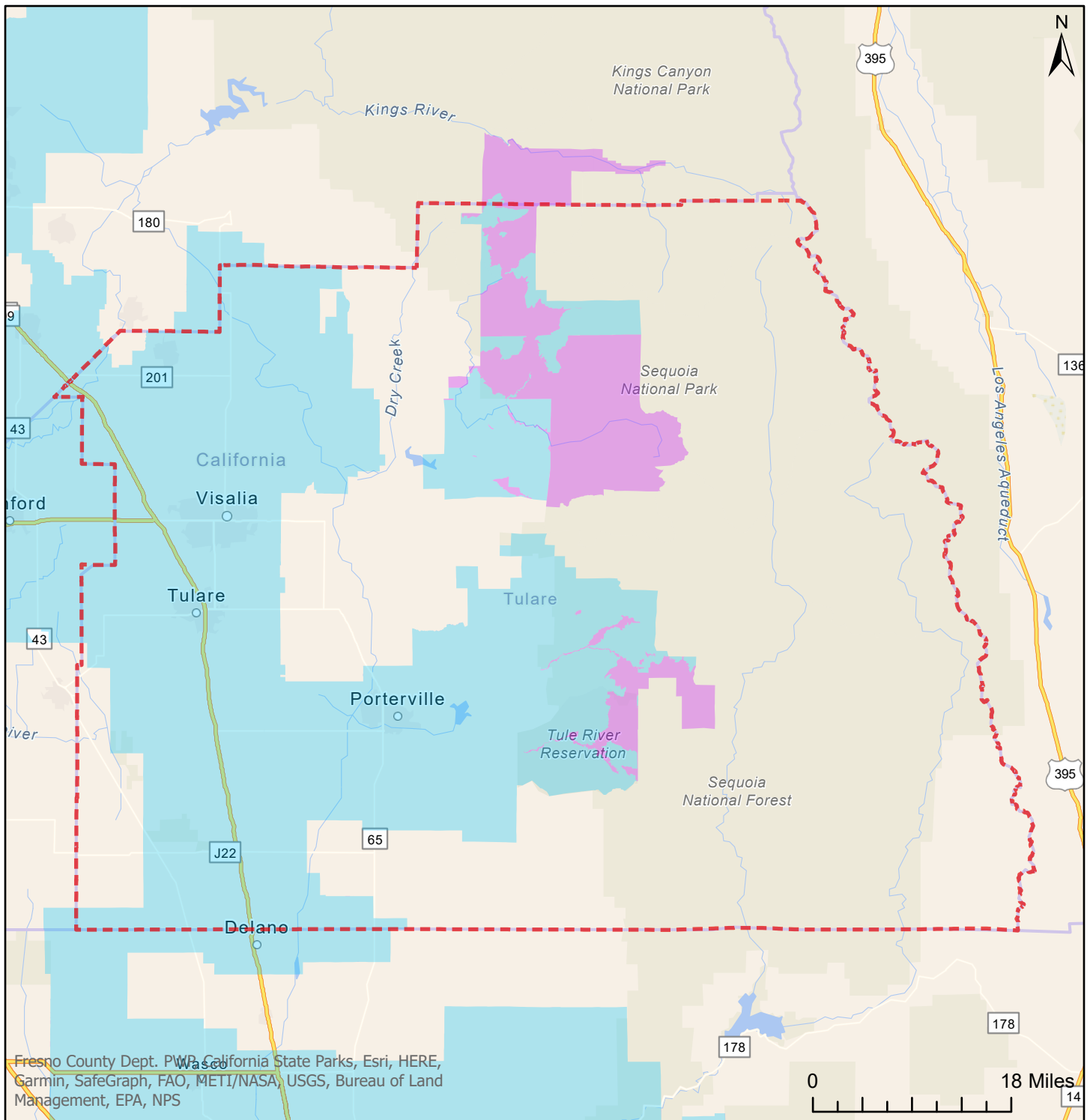
 Blue shaded sections represent the territory AT&T California seeks to withdraw from as a COLR

 Violet shaded sections represent the territory AT&T California may seek to withdraw from as a COLR in the future through a streamlined advice letter process

An online version of this map with address lookup is available here: <http://pub.att.com/COLRmap>



# Territory AT&T California Seeks to Withdraw from as a Carrier of Last Resort (COLR) Tulare County



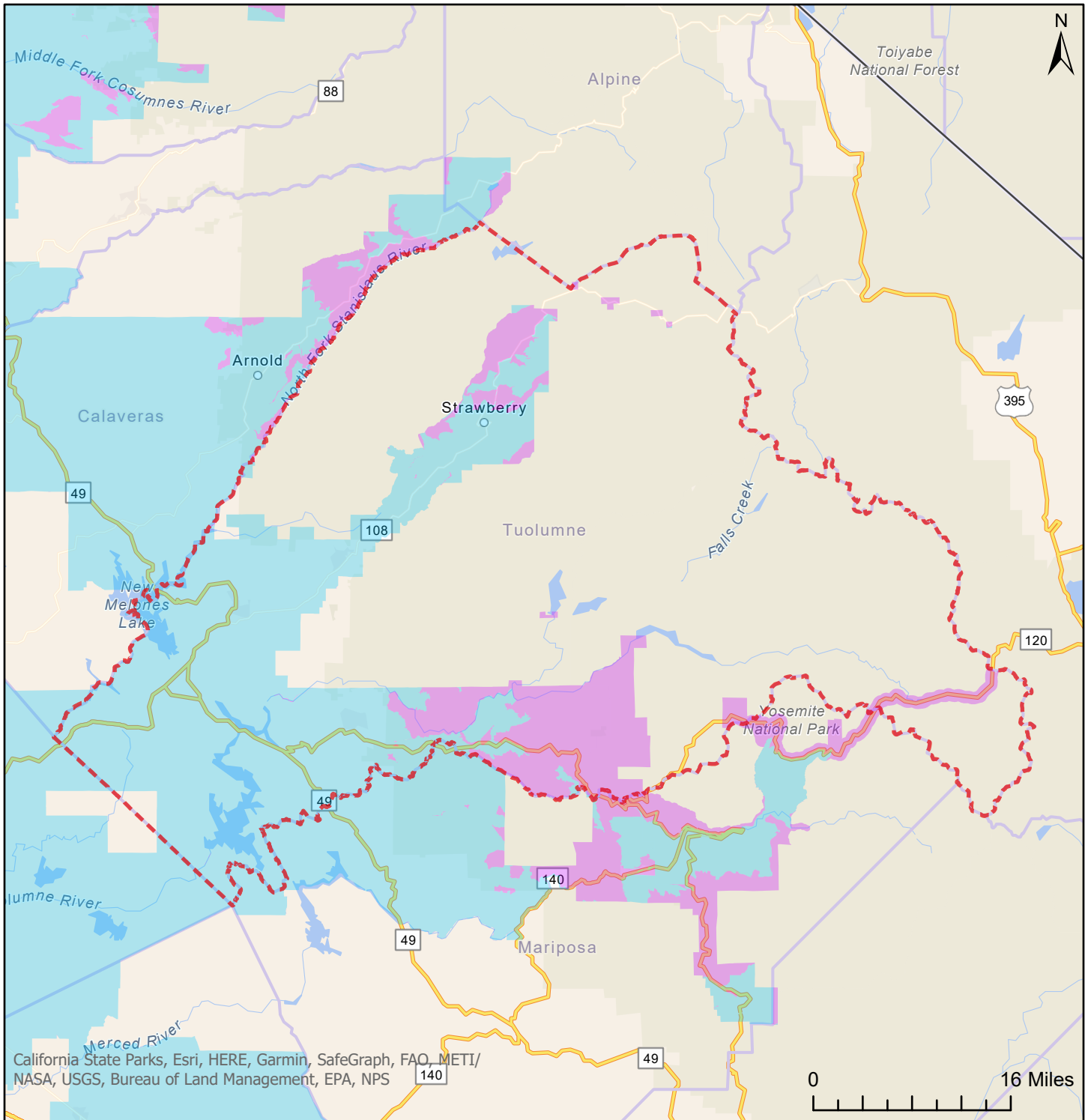
County Border


Blue shaded sections represent the territory AT&T California seeks to withdraw from as a COLR

Violet shaded sections represent the territory AT&T California may seek to withdraw from as a COLR in the future through a streamlined advice letter process


An online version of this map with address lookup is available here: <http://pub.att.com/COLRmap>

# Territory AT&T California Seeks to Withdraw from as a Carrier of Last Resort (COLR) Tuolumne County



 County Border


 Blue shaded sections represent the territory AT&T California seeks to withdraw from as a COLR

 Violet shaded sections represent the territory AT&T California may seek to withdraw from as a COLR in the future through a streamlined advice letter process


An online version of this map with address lookup is available here: <http://pub.att.com/COLRmap>

# Territory AT&T California Seeks to Withdraw from as a Carrier of Last Resort (COLR) Ventura County



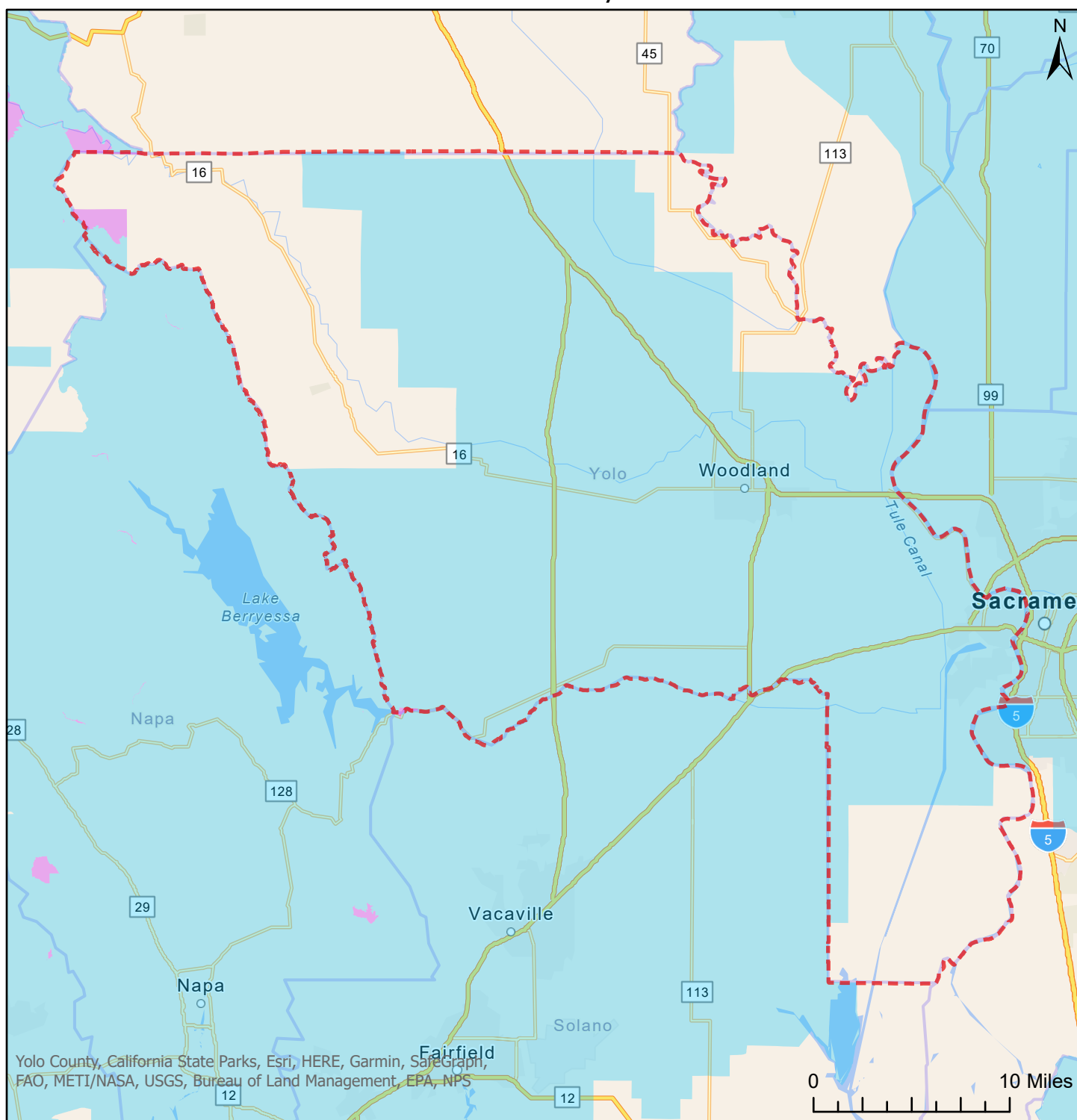
 County Border


 Blue shaded sections represent the territory AT&T California seeks to withdraw from as a COLR

 Violet shaded sections represent the territory AT&T California may seek to withdraw from as a COLR in the future through a streamlined advice letter process


An online version of this map with address lookup is available here: <http://pub.att.com/COLRmap>

# Territory AT&T California Seeks to Withdraw from as a Carrier of Last Resort (COLR) Yolo County



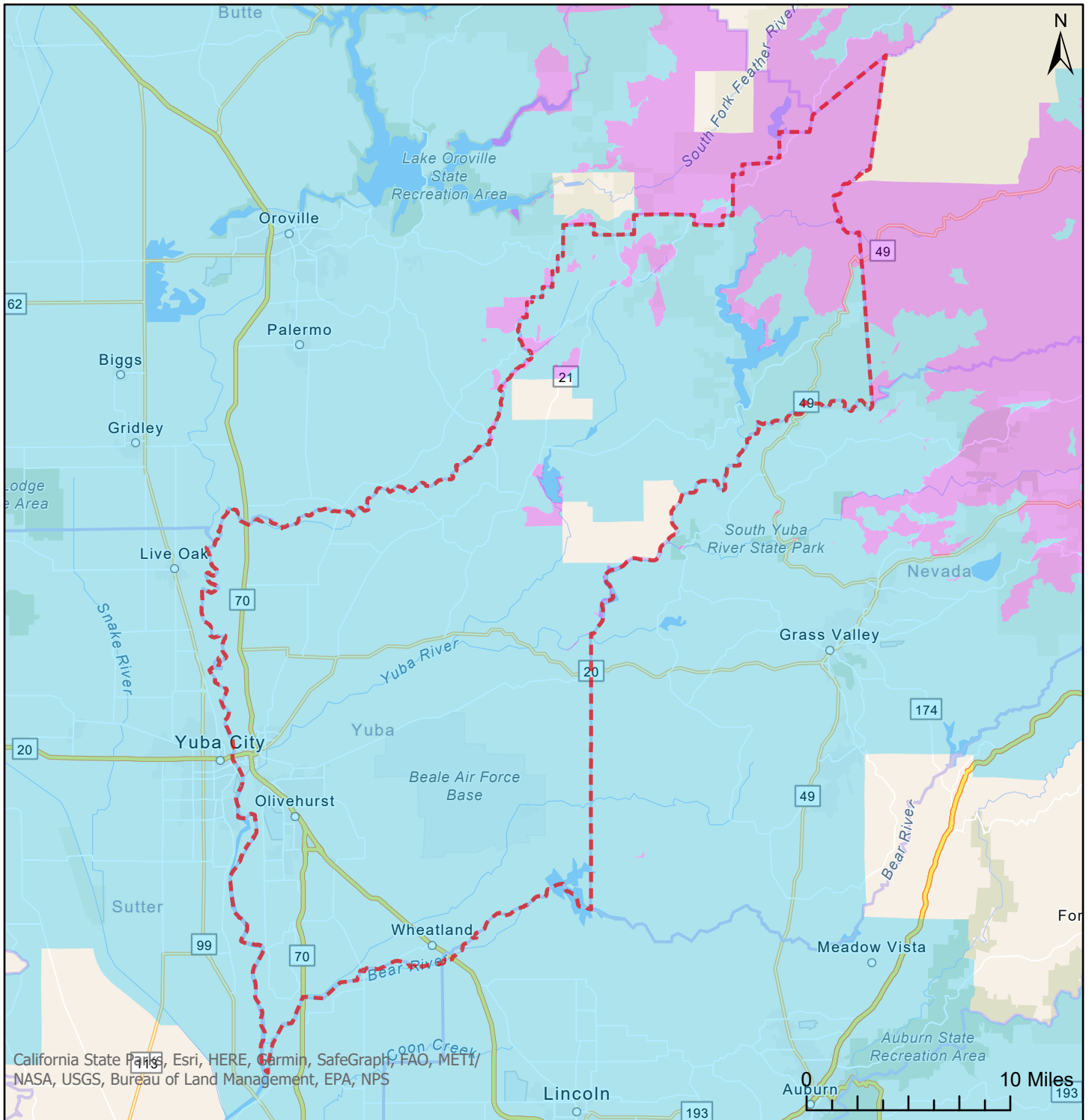
 County Border


 Blue shaded sections represent the territory AT&T California seeks to withdraw from as a COLR

 Violet shaded sections represent the territory AT&T California may seek to withdraw from as a COLR in the future through a streamlined advice letter process


An online version of this map with address lookup is available here: <http://pub.att.com/COLRmap>

# Territory AT&T California Seeks to Withdraw from as a Carrier of Last Resort (COLR) Yuba County



 County Border

 Blue shaded sections represent the territory AT&T California seeks to withdraw from as a COLR

 Violet shaded sections represent the territory AT&T California may seek to withdraw from as a COLR in the future through a streamlined advice letter process

An online version of this map with address lookup is available here: <http://pub.att.com/COLRmap>